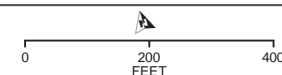




- Potential Impact Area
- Anticipated Residential Property Take
- Anticipated Non-Residential Property Take
- Railroad Right-of-Way
- Station
- Milepost
- ◆ Proposed New NICTD Bridge
- ✕ Proposed Crossing Closure
- + Preliminary Hazardous Material Site
- National Register of Historic Places Historic Property
- ▲ Indiana Historic Sites and Structures Inventory Surveyed Historic Resource - Outstanding
- ◆ Indiana Historic Sites and Structures Inventory Surveyed Historic Resource - Noteworthy
- ◇ Indiana Historic Sites and Structures Inventory Surveyed Historic Resource - Contributing
- ⋯ National Register of Historic Places Historic District
- Indiana Dunes National Lakeshore
- Indiana Dunes State Park
- Existing Trail
- - - Planned Trail
- Outstanding River
- Stream
- Delineated High-Quality Aquatic Resource
- Delineated Aquatic Resource
- 100-Year Floodplain
- County Boundary
- Municipal Boundary
- Parcel Boundary

DATA FOR REFERENCE ONLY

ENVIRONMENTAL RESOURCES



SHEET 1 OF 57

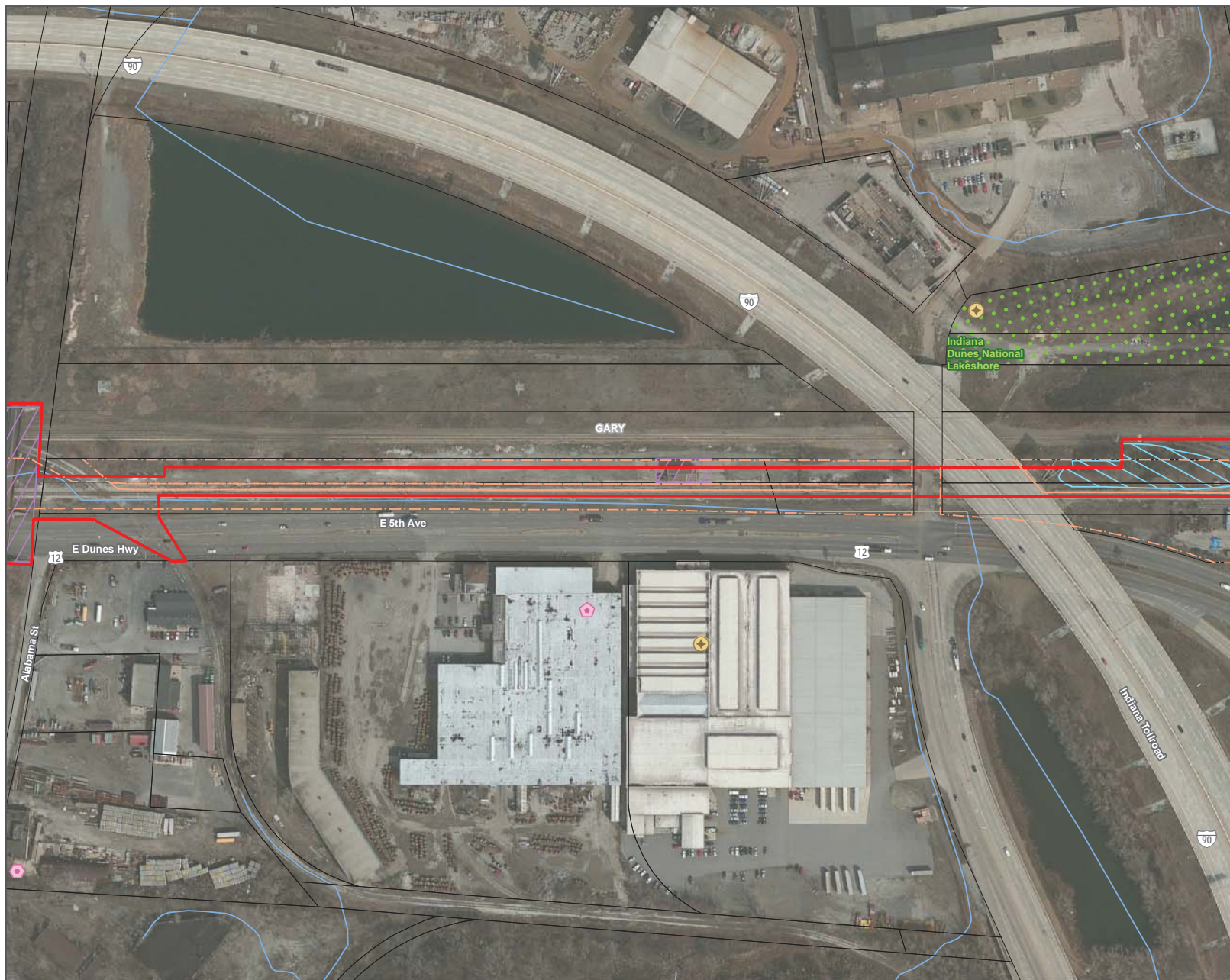
DATA SOURCES: Environmental Systems Research Institute, Indiana Historic Sites and Structures Inventory, National Resource Commission, Northern Indiana Commuter Transportation District, U.S. National Park Service, U.S. Census Bureau, U.S. Geological Survey, U.S. Department of the Interior, U.S. Fish & Wildlife Service
 BACKGROUND SOURCE: ESRI, DIGITALGLOBE, GEOTIFF, EARTHSTAR GEOGRAPHICS, CHEQUAMUNGO GIS, USDA, USGS, ALEX, GETMAPPING, AERODIG, ION, IOP, SWISSTOP, AND THE GIS USER COMMUNITY



- Potential Impact Area
 - Anticipated Residential Property Take
 - Anticipated Non-Residential Property Take
 - Railroad Right-of-Way
 - Station
 - Milepost
 - Proposed New NICTD Bridge
 - Proposed Crossing Closure
 - Preliminary Hazardous Material Site
 - National Register of Historic Places Historic Property
 - Indiana Historic Sites and Structures Inventory Surveyed Historic Resource - Outstanding
 - Indiana Historic Sites and Structures Inventory Surveyed Historic Resource - Noteworthy
 - Indiana Historic Sites and Structures Inventory Surveyed Historic Resource - Contributing
 - National Register of Historic Places Historic District
 - Indiana Dunes National Lakeshore
 - Indiana Dunes State Park
 - Existing Trail
 - Planned Trail
 - Outstanding River
 - Stream
 - Delineated High-Quality Aquatic Resource
 - Delineated Aquatic Resource
 - 100-Year Floodplain
 - County Boundary
 - Municipal Boundary
 - Parcel Boundary
- DATA FOR REFERENCE ONLY

ENVIRONMENTAL RESOURCES





- Potential Impact Area
- Anticipated Residential Property Take
- Anticipated Non-Residential Property Take
- Railroad Right-of-Way
- Station
- Milepost
- Proposed New NICTD Bridge
- Proposed Crossing Closure
- Preliminary Hazardous Material Site
- National Register of Historic Places Historic Property
- Indiana Historic Sites and Structures Inventory Surveyed Historic Resource - Outstanding
- Indiana Historic Sites and Structures Inventory Surveyed Historic Resource - Noteworthy
- Indiana Historic Sites and Structures Inventory Surveyed Historic Resource - Contributing
- National Register of Historic Places Historic District
- Indiana Dunes National Lakeshore
- Indiana Dunes State Park
- Existing Trail
- Planned Trail
- Outstanding River
- Stream
- Delineated High-Quality Aquatic Resource
- Delineated Aquatic Resource
- 100-Year Floodplain
- County Boundary
- Municipal Boundary
- Parcel Boundary

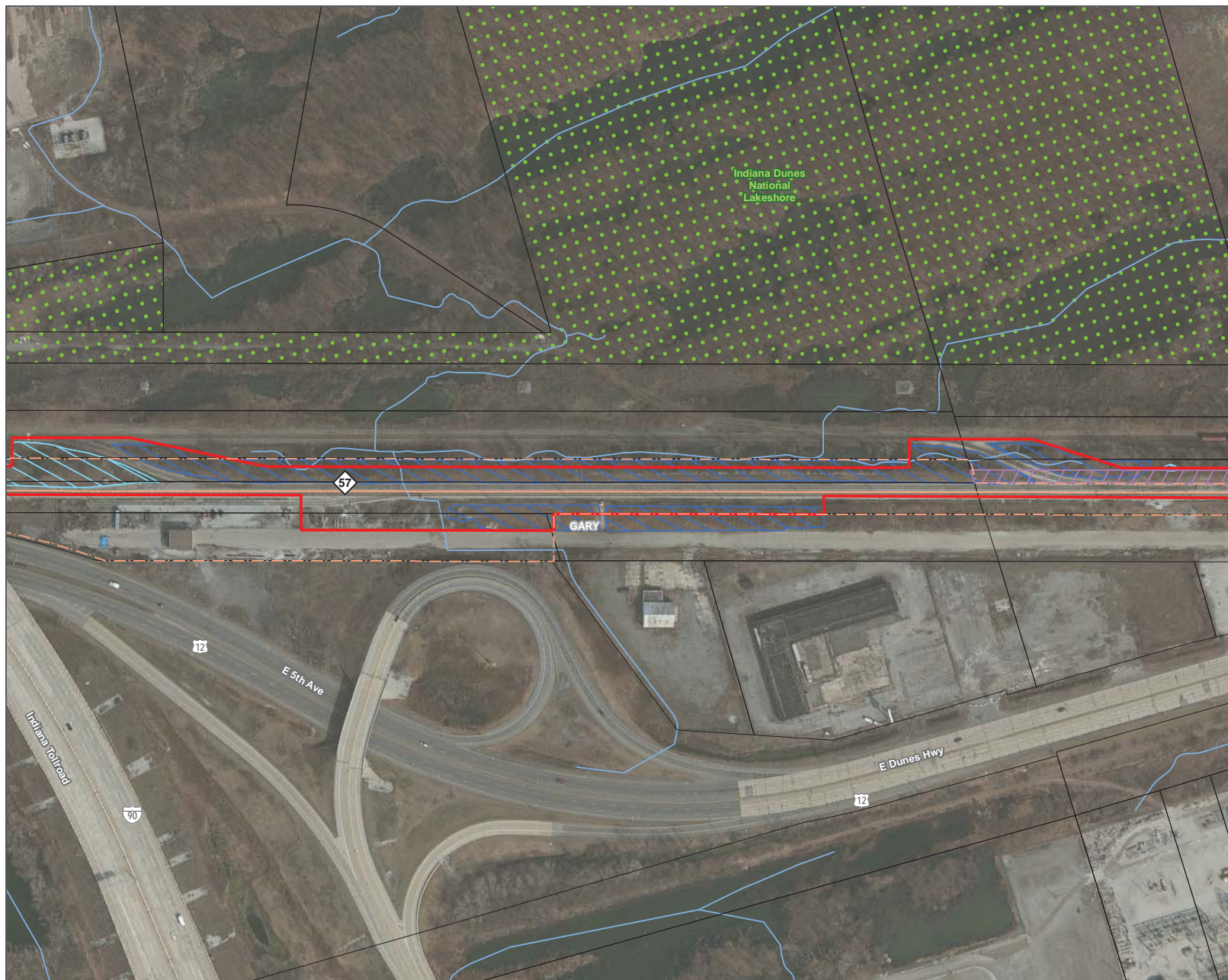
DATA FOR REFERENCE ONLY

ENVIRONMENTAL RESOURCES



SHEET 3 OF 57

DATA SOURCES: Environmental Systems Research Institute, Indiana Historic Sites and Structures Inventory, National Resource Commission, Northern Indiana Commuter Transportation District, U.S. National Park Service, U.S. Census Bureau, U.S. Geological Survey, U.S. Department of the Interior, U.S. Fish & Wildlife Service
 BACKGROUND SOURCE: ESRI, DIGITALGLOBE, GEOTIFF, EARTHSTAR GEOGRAPHICS, CHEQUAMUNGO, USGS, USGS, AEC, SETMAPING, AERODIG, ION, IOP, SWISSTOP, AND THE GIS USER COMMUNITY



- Potential Impact Area
- Anticipated Residential Property Take
- Anticipated Non-Residential Property Take
- Railroad Right-of-Way
- Station
- Milepost
- ◆ Proposed New NICTD Bridge
- ✕ Proposed Crossing Closure
- + Preliminary Hazardous Material Site
- National Register of Historic Places Historic Property
- ▲ Indiana Historic Sites and Structures Inventory Surveyed Historic Resource - Outstanding
- ◆ Indiana Historic Sites and Structures Inventory Surveyed Historic Resource - Noteworthy
- ◇ Indiana Historic Sites and Structures Inventory Surveyed Historic Resource - Contributing
- ⋯ National Register of Historic Places Historic District
- Indiana Dunes National Lakeshore
- Indiana Dunes State Park
- Existing Trail
- Planned Trail
- Outstanding River
- Stream
- ▨ Delineated High-Quality Aquatic Resource
- ▨ Delineated Aquatic Resource
- ▨ 100-Year Floodplain
- County Boundary
- Municipal Boundary
- Parcel Boundary

DATA FOR REFERENCE ONLY

ENVIRONMENTAL RESOURCES



SHEET 4 OF 57

DATA SOURCES: Environmental Systems Research Institute, Indiana Historic Sites and Structures Inventory, National Resource Commission, Northern Indiana Commuter Transportation District, U.S. National Park Service, U.S. Census Bureau, U.S. Geological Survey, U.S. Department of the Interior, U.S. Fish & Wildlife Service
BACKGROUND SOURCE: ESRI, DIGITALGLOBE, GEOSTY, EARTHSTAR GEOGRAPHICS, CHESEAPEAKE GIS, USGS, USGS, ALEX, GETMAPPING, AERODIG, ION, ION, SWISSTOP, AND THE GIS USER COMMUNITY



- Potential Impact Area
- Anticipated Residential Property Take
- Anticipated Non-Residential Property Take
- Railroad Right-of-Way
- Station
- Milepost
- Proposed New NICTD Bridge
- X Proposed Crossing Closure
- Preliminary Hazardous Material Site
- National Register of Historic Places Historic Property
- Indiana Historic Sites and Structures Inventory Surveyed Historic Resource - Outstanding
- Indiana Historic Sites and Structures Inventory Surveyed Historic Resource - Noteworthy
- Indiana Historic Sites and Structures Inventory Surveyed Historic Resource - Contributing
- National Register of Historic Places Historic District
- Indiana Dunes National Lakeshore
- Indiana Dunes State Park
- Existing Trail
- Planned Trail
- Outstanding River
- Stream
- Delineated High-Quality Aquatic Resource
- Delineated Aquatic Resource
- 100-Year Floodplain
- County Boundary
- Municipal Boundary
- Parcel Boundary

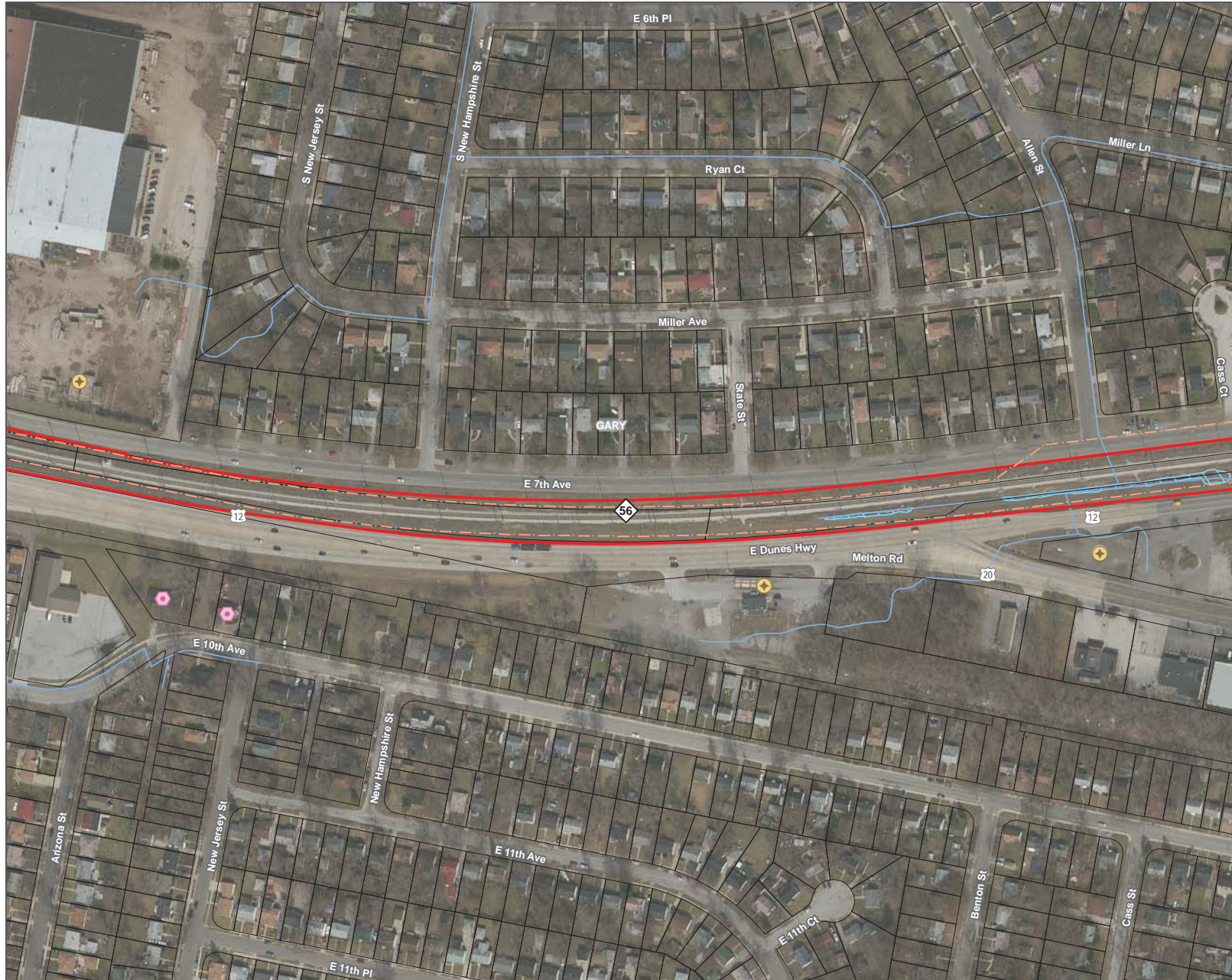
DATA FOR REFERENCE ONLY

ENVIRONMENTAL RESOURCES



SHEET 5 OF 57

DATA SOURCES: Environmental Systems Research Institute, Indiana Historic Sites and Structures Inventory, National Resource Commission, Northern Indiana Commuter Transportation District, U.S. National Park Service, U.S. Census Bureau, U.S. Geological Survey, U.S. Department of the Interior, U.S. Fish & Wildlife Service
 BACKGROUND SOURCE: ESRI, DIGITALGLOBE, GEOTIC, EARTHSTAR GEOGRAPHICS, CHESEAPEAKE GIS, USGS, USGS, ALEX, GETMAPPING, AERODIG, ION, IOP, SWISSTOP, AND THE GIS USER COMMUNITY



Potential Impact Area

Anticipated Residential Property Take

Anticipated Non-Residential Property Take

Railroad Right-of-Way

Station

Milepost

Proposed New NICTD Bridge

Proposed Crossing Closure

Preliminary Hazardous Material Site

National Register of Historic Places
Historic Property

Indiana Historic Sites and Structures Inventory
Surveyed Historic Resource - Outstanding

Indiana Historic Sites and Structures Inventory
Surveyed Historic Resource - Noteworthy

Indiana Historic Sites and Structures Inventory
Surveyed Historic Resource - Contributing

National Register of Historic Places
Historic District

Indiana Dunes National Lakeshore

Indiana Dunes State Park

Existing Trail

Planned Trail

Outstanding River

Stream

Delineated High-Quality Aquatic Resource

Delineated Aquatic Resource

100-Year Floodplain

County Boundary

Municipal Boundary

Parcel Boundary

DATA FOR REFERENCE ONLY

ENVIRONMENTAL
RESOURCES

0

200

400

FEET

DOUBLE
TRACK
N.W.T.

Connectivity for Accelerated Growth

HDR

SHEET 6 OF 57

DATA SOURCES: Environmental Systems Research Institute, Indiana Historic Sites and Structures Inventory, National Resource Commission, Northern Indiana Commuter Transportation District, U.S. National Park Service, U.S. Census Bureau, U.S. Geological Survey, U.S. Department of the Interior, U.S. Fish & Wildlife Service
BACKGROUND SOURCE: ESRI, DIGITALGLOBE, GEOTIFF, EARTHSTAR GEOGRAPHICS, CHESSBOARD GIS, USDA, USGS, AEC, SETMAPING, AERODIG, ION, IOP, SWISSTOP, AND THE GIS USER COMMUNITY



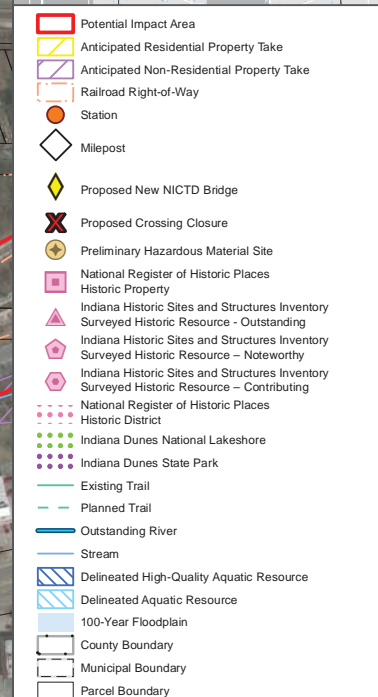
- Potential Impact Area
 - Anticipated Residential Property Take
 - Anticipated Non-Residential Property Take
 - Railroad Right-of-Way
 - Station
 - Milepost
 - Proposed New NICTD Bridge
 - Proposed Crossing Closure
 - Preliminary Hazardous Material Site
 - National Register of Historic Places Historic Property
 - Indiana Historic Sites and Structures Inventory Surveyed Historic Resource - Outstanding
 - Indiana Historic Sites and Structures Inventory Surveyed Historic Resource - Noteworthy
 - Indiana Historic Sites and Structures Inventory Surveyed Historic Resource - Contributing
 - National Register of Historic Places Historic District
 - Indiana Dunes National Lakeshore
 - Indiana State Park
 - Existing Trail
 - Planned Trail
 - Outstanding River
 - Stream
 - Delineated High-Quality Aquatic Resource
 - Delineated Aquatic Resource
 - 100-Year Floodplain
 - County Boundary
 - Municipal Boundary
 - Parcel Boundary
- DATA FOR REFERENCE ONLY

ENVIRONMENTAL RESOURCES

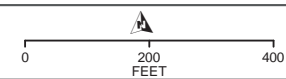


SHEET 7 OF 57

DATA SOURCES: Environmental Systems Research Institute, Indiana Historic Sites and Structures Inventory, National Resource Commission, Northern Indiana Commuter Transportation District, U.S. National Park Service, U.S. Census Bureau, U.S. Geological Survey, U.S. Department of the Interior, U.S. Fish & Wildlife Service
BACKGROUND SOURCE: ESRI, DIGITALGLOBE, GEOTIFF, SATELLITE, CHELSEA, USGS, ALEX, SET-MAPPING, AERIALPHOTO, ION, SP, SWISSTOP, AND THE GIS USER COMMUNITY

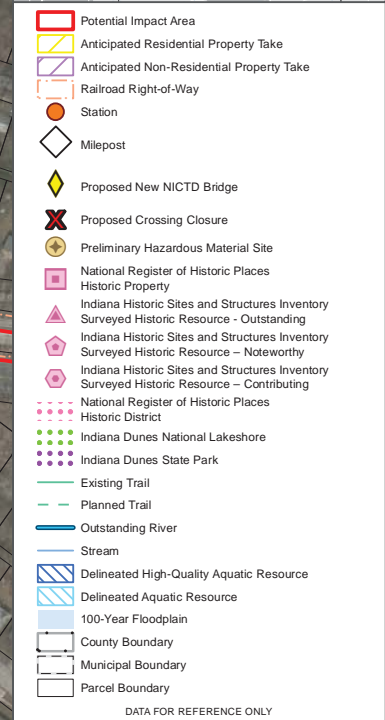
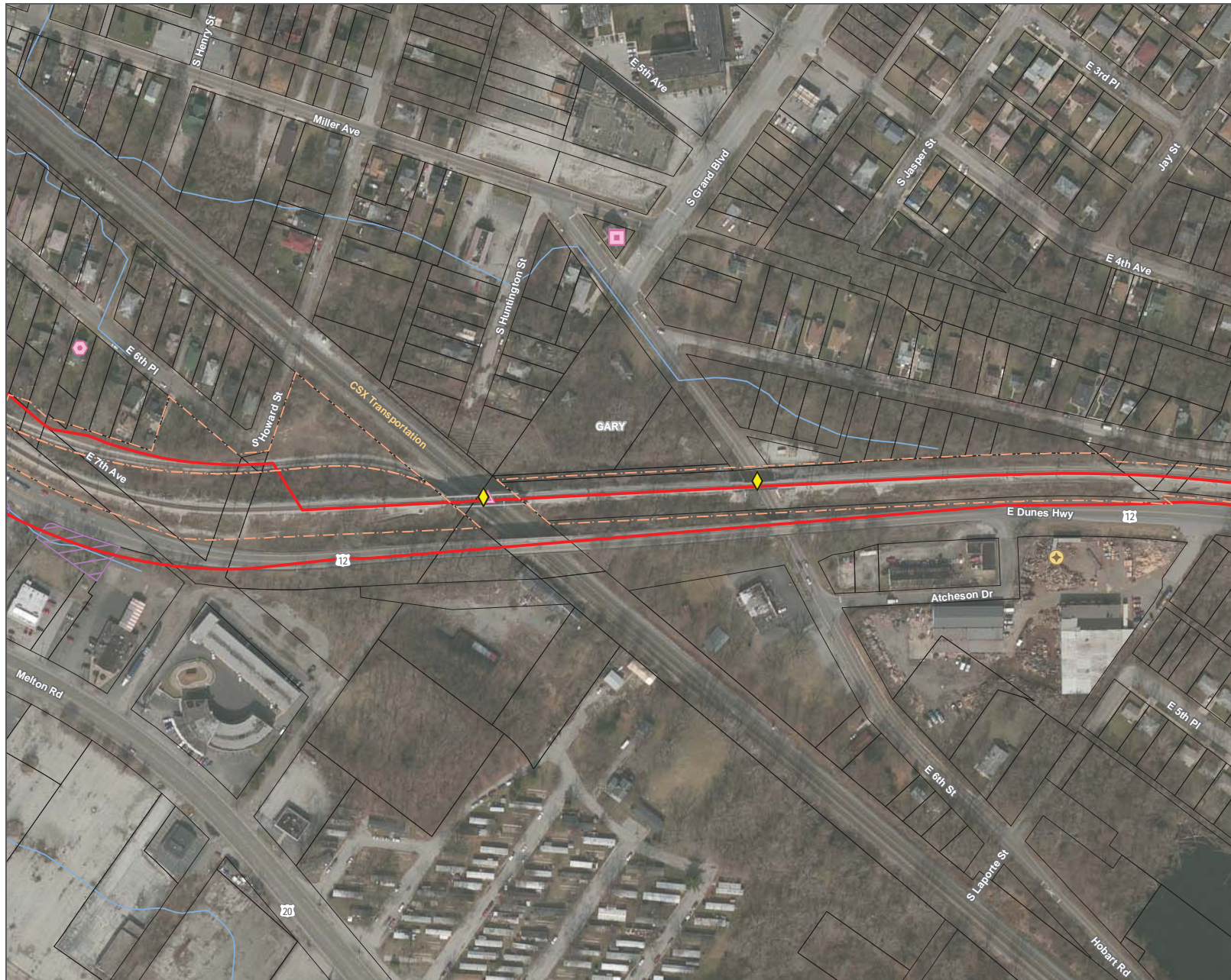


ENVIRONMENTAL RESOURCES

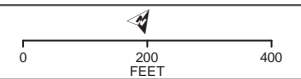


SHEET 8 OF 57

DATA SOURCES: Environmental Systems Research Institute, Indiana Historic Sites and Structures Inventory, National Resource Commission, Northern Indiana Commuter Transportation District, U.S. National Park Service, U.S. Census Bureau, U.S. Geological Survey, U.S. Department of the Interior, U.S. Fish & Wildlife Service
BACKGROUND SOURCE: ESRI, DIGITALGLOBE, GEOTIFF, EARTHSTAR GEOGRAPHICS, CHESSARBUS DS, USDA, USGS, ALEX, SET-MAPPING, AERODIG, ION, SP, SWISSTOP, AND THE GIS USER COMMUNITY




ENVIRONMENTAL RESOURCES



SHEET 9 OF 57

DATA SOURCES: Environmental Systems Research Institute, Indiana Historic Sites and Structures Inventory, National Resource Commission, Northern Indiana Commuter Transportation District, U.S. National Park Service, U.S. Census Bureau, U.S. Geological Survey, U.S. Department of the Interior, U.S. Fish & Wildlife Service
 BACKGROUND SOURCE: ESRI, DIGITALGLOBE, GEOTIFF, EARTHSTAR GEOGRAPHICS, CHEQUAMEGON, USGS, USGS, ALEX, GETMAPPING, AERODIG, ION, IOP, SWISSTOP, AND THE GIS USER COMMUNITY

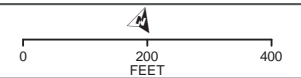


DATA SOURCES: Environmental Systems Research Institute, Indiana Historic Sites and Structures Inventory, National Resource Commission, Northern Indiana Commuter Transportation District, U.S. National Park Service, U.S. Census Bureau, U.S. Geological Survey, U.S. Department of the Interior, U.S. Fish & Wildlife Service
BACKGROUND SOURCE: ESRI, DIGITALGLOBE, GEOEYE, EARTHSTAR GEOGRAPHICS, CNES/AIRBUS DS, USDA, USGS, AEX, GETMAPPING, AEROGRID, IGN, IGP, SWISSTOPO, AND THE GIS USER COMMUNITY



- Potential Impact Area
 - Anticipated Residential Property Take
 - Anticipated Non-Residential Property Take
 - Railroad Right-of-Way
 - Station
 - Milepost
 - Proposed New NICTD Bridge
 - Proposed Crossing Closure
 - Preliminary Hazardous Material Site
 - National Register of Historic Places Historic Property
 - Indiana Historic Sites and Structures Inventory Surveyed Historic Resource - Outstanding
 - Indiana Historic Sites and Structures Inventory Surveyed Historic Resource - Noteworthy
 - Indiana Historic Sites and Structures Inventory Surveyed Historic Resource - Contributing
 - National Register of Historic Places Historic District
 - Indiana Dunes National Lakeshore
 - Indiana Dunes State Park
 - Existing Trail
 - Planned Trail
 - Outstanding River
 - Stream
 - Delineated High-Quality Aquatic Resource
 - Delineated Aquatic Resource
 - 100-Year Floodplain
 - County Boundary
 - Municipal Boundary
 - Parcel Boundary
- DATA FOR REFERENCE ONLY

ENVIRONMENTAL RESOURCES



SHEET 11 OF 57

DATA SOURCES: Environmental Systems Research Institute, Indiana Historic Sites and Structures Inventory, National Resource Commission, Northern Indiana Commuter Transportation District, U.S. National Park Service, U.S. Census Bureau, U.S. Geological Survey, U.S. Department of the Interior, U.S. Fish & Wildlife Service
BACKGROUND SOURCE: ESRI, DIGITALGLOBE, GEOSTY, EARTHSTAR GEOGRAPHICS, CHESEAPEAKE GIS, USDA, USGS, ALEX, SET-MAPPING, AERODIG, ION, SVP, SWISSTOP, AND THE GIS USER COMMUNITY



- Potential Impact Area
 - Anticipated Residential Property Take
 - Anticipated Non-Residential Property Take
 - Railroad Right-of-Way
 - Station
 - Milepost
 - Proposed New NICTD Bridge
 - Proposed Crossing Closure
 - Preliminary Hazardous Material Site
 - National Register of Historic Places Historic Property
 - Indiana Historic Sites and Structures Inventory Surveyed Historic Resource - Outstanding
 - Indiana Historic Sites and Structures Inventory Surveyed Historic Resource - Noteworthy
 - Indiana Historic Sites and Structures Inventory Surveyed Historic Resource - Contributing
 - National Register of Historic Places Historic District
 - Indiana Dunes National Lakeshore
 - Indiana Dunes State Park
 - Existing Trail
 - Planned Trail
 - Outstanding River
 - Stream
 - Delineated High-Quality Aquatic Resource
 - Delineated Aquatic Resource
 - 100-Year Floodplain
 - County Boundary
 - Municipal Boundary
 - Parcel Boundary
- DATA FOR REFERENCE ONLY


ENVIRONMENTAL RESOURCES



SHEET 12 OF 57

DATA SOURCES: Environmental Systems Research Institute, Indiana Historic Sites and Structures Inventory, National Resource Commission, Northern Indiana Commuter Transportation District, U.S. National Park Service, U.S. Census Bureau, U.S. Geological Survey, U.S. Department of the Interior, U.S. Fish & Wildlife Service
BACKGROUND SOURCE: ESRI, DIGITALGLOBE, GEOSTY, EARTHSTAR GEOGRAPHICS, CHELSEA/BUS US, USDA, USGS, ALEX, SET/MAPPING, AERODIG, ION, IOP, SWISSTOP, AND THE GIS USER COMMUNITY





ENVIRONMENTAL RESOURCES



SHEET 14 OF 57

DATA SOURCES: Environmental Systems Research Institute, Indiana Historic Sites and Structures Inventory, National Resource Commission, Northern Indiana Commuter Transportation District, U.S. National Park Service, U.S. Census Bureau, U.S. Geological Survey, U.S. Department of the Interior, U.S. Fish & Wildlife Service
BACKGROUND SOURCE: ESRI, DIGITALGLOBE, GEOTIFF, EARTHSTAR GEOGRAPHICS, CHESSBOARD GIS, USDA, USGS, ALEX, GETMAPPING, AERODIGI, IGA, IGP, SWISSTOP, AND THE GIS USER COMMUNITY



- Potential Impact Area
- Anticipated Residential Property Take
- Anticipated Non-Residential Property Take
- Railroad Right-of-Way
- Station
- Milepost
- Proposed New NICTD Bridge
- Proposed Crossing Closure
- Preliminary Hazardous Material Site
- National Register of Historic Places Historic Property
- Indiana Historic Sites and Structures Inventory Surveyed Historic Resource - Outstanding
- Indiana Historic Sites and Structures Inventory Surveyed Historic Resource - Noteworthy
- Indiana Historic Sites and Structures Inventory Surveyed Historic Resource - Contributing
- National Register of Historic Places Historic District
- Indiana Dunes National Lakeshore
- Indiana Dunes State Park
- Existing Trail
- Planned Trail
- Outstanding River
- Stream
- Delineated High-Quality Aquatic Resource
- Delineated Aquatic Resource
- 100-Year Floodplain
- County Boundary
- Municipal Boundary
- Parcel Boundary

DATA FOR REFERENCE ONLY

ENVIRONMENTAL RESOURCES

0 200 400 FEET

DOUBLE TRACK N.W.T.
Connectivity for Accelerated Growth

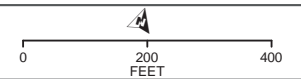
HDR

SHEET 15 OF 57



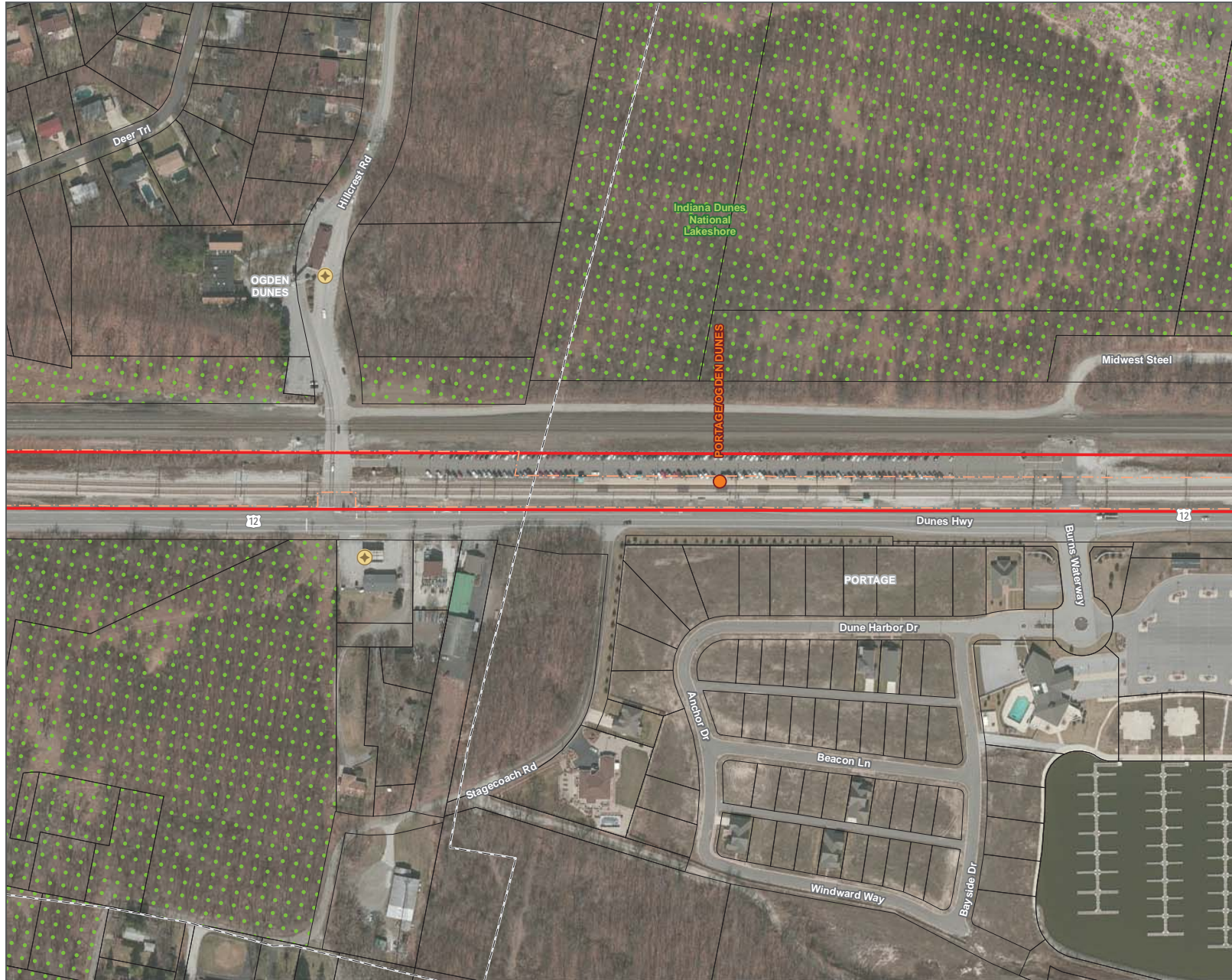
- Potential Impact Area
 - Anticipated Residential Property Take
 - Anticipated Non-Residential Property Take
 - Railroad Right-of-Way
 - Station
 - Milepost
 - Proposed New NICTD Bridge
 - Proposed Crossing Closure
 - Preliminary Hazardous Material Site
 - National Register of Historic Places Historic Property
 - Indiana Historic Sites and Structures Inventory Surveyed Historic Resource - Outstanding
 - Indiana Historic Sites and Structures Inventory Surveyed Historic Resource - Noteworthy
 - Indiana Historic Sites and Structures Inventory Surveyed Historic Resource - Contributing
 - National Register of Historic Places Historic District
 - Indiana Dunes National Lakeshore
 - Indiana Dunes State Park
 - Existing Trail
 - Planned Trail
 - Outstanding River
 - Stream
 - Delineated High-Quality Aquatic Resource
 - Delineated Aquatic Resource
 - 100-Year Floodplain
 - County Boundary
 - Municipal Boundary
 - Parcel Boundary
- DATA FOR REFERENCE ONLY

ENVIRONMENTAL RESOURCES



SHEET 16 OF 57

DATA SOURCES: Environmental Systems Research Institute, Indiana Historic Sites and Structures Inventory, National Resource Commission, Northern Indiana Commuter Transportation District, U.S. National Park Service, U.S. Census Bureau, U.S. Geological Survey, U.S. Department of the Interior, U.S. Fish & Wildlife Service
BACKGROUND SOURCE: ESRI, DIGITALGLOBE, GEOSTY, EARTHSTAR GEOGRAPHICS, CHESEAPEAKE GIS, USGS, USGS, ALEX, GETMAPPING, AEROSPIRO, IGN, IGN, SWISSTOPPO, AND THE GIS USER COMMUNITY



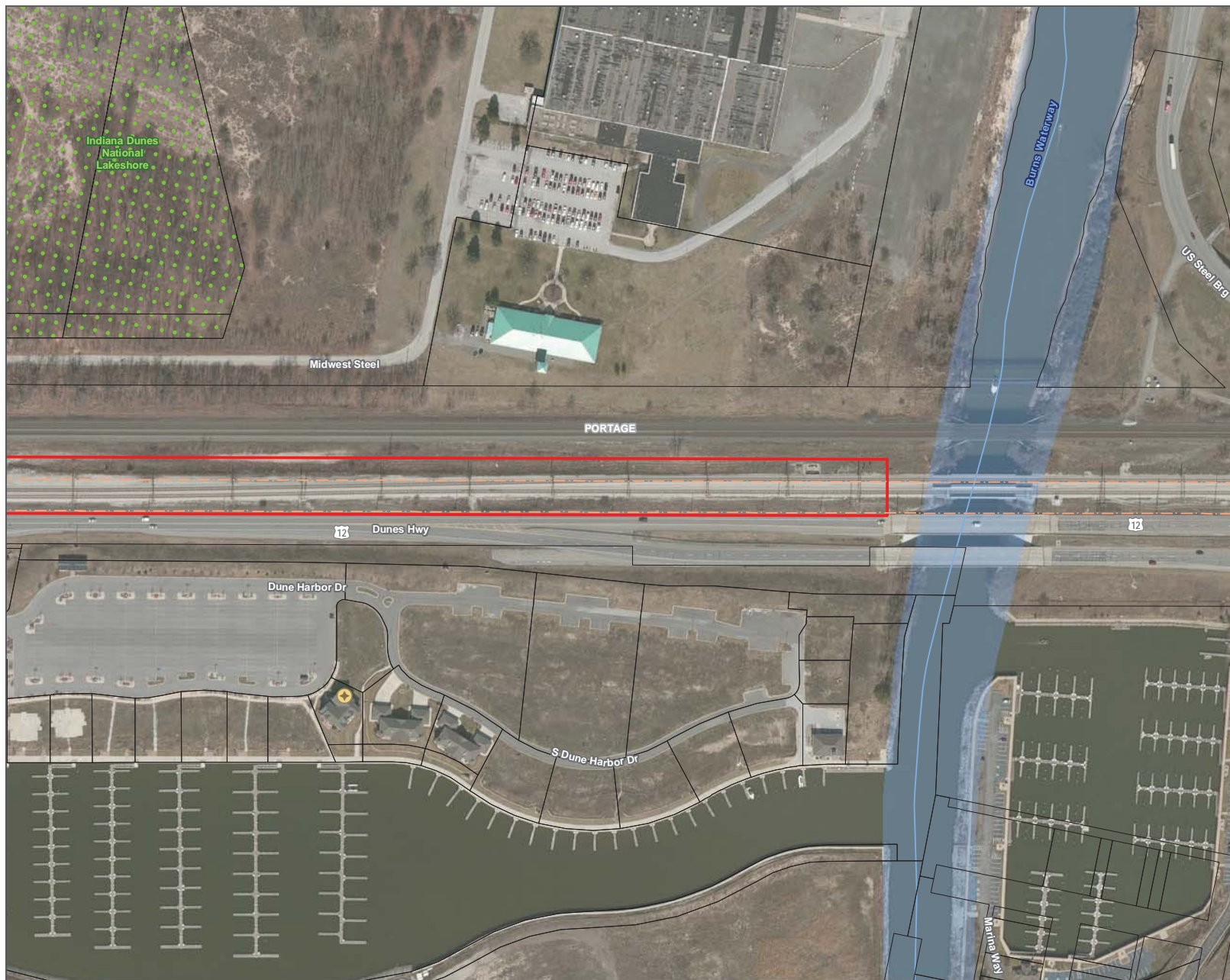
- Potential Impact Area
 - Anticipated Residential Property Take
 - Anticipated Non-Residential Property Take
 - Railroad Right-of-Way
 - Station
 - Milepost
 - Proposed New NICTD Bridge
 - Proposed Crossing Closure
 - Preliminary Hazardous Material Site
 - National Register of Historic Places Historic Property
 - Indiana Historic Sites and Structures Inventory Surveyed Historic Resource - Outstanding
 - Indiana Historic Sites and Structures Inventory Surveyed Historic Resource - Noteworthy
 - Indiana Historic Sites and Structures Inventory Surveyed Historic Resource - Contributing
 - National Register of Historic Places Historic District
 - Indiana Dunes National Lakeshore
 - Indiana Dunes State Park
 - Existing Trail
 - Planned Trail
 - Outstanding River
 - Stream
 - Delineated High-Quality Aquatic Resource
 - Delineated Aquatic Resource
 - 100-Year Floodplain
 - County Boundary
 - Municipal Boundary
 - Parcel Boundary
- DATA FOR REFERENCE ONLY

ENVIRONMENTAL RESOURCES



SHEET 18 OF 57

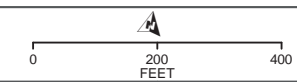
DATA SOURCES: Environmental Systems Research Institute, Indiana Historic Sites and Structures Inventory, National Resource Commission, Northern Indiana Commuter Transportation District, U.S. National Park Service, U.S. Census Bureau, U.S. Geological Survey, U.S. Department of the Interior, U.S. Fish & Wildlife Service
BACKGROUND SOURCE: ESRI, DIGITALGLOBE, GEOSTY, EARTHSTAR GEOGRAPHICS, CHESSARBUS DS, USDA, USGS, ALEX, GETMAPPING, AERODIG, ION, IOP, SWISSTOP, AND THE GIS USER COMMUNITY



- Potential Impact Area
- Anticipated Residential Property Take
- Anticipated Non-Residential Property Take
- Railroad Right-of-Way
- Station
- Milepost
- Proposed New NICTD Bridge
- Proposed Crossing Closure
- Preliminary Hazardous Material Site
- National Register of Historic Places Historic Property
- Indiana Historic Sites and Structures Inventory Surveyed Historic Resource - Outstanding
- Indiana Historic Sites and Structures Inventory Surveyed Historic Resource - Noteworthy
- Indiana Historic Sites and Structures Inventory Surveyed Historic Resource - Contributing
- National Register of Historic Places Historic District
- Indiana Dunes National Lakeshore
- Indiana Dunes State Park
- Existing Trail
- Planned Trail
- Outstanding River
- Stream
- Delineated High-Quality Aquatic Resource
- Delineated Aquatic Resource
- 100-Year Floodplain
- County Boundary
- Municipal Boundary
- Parcel Boundary

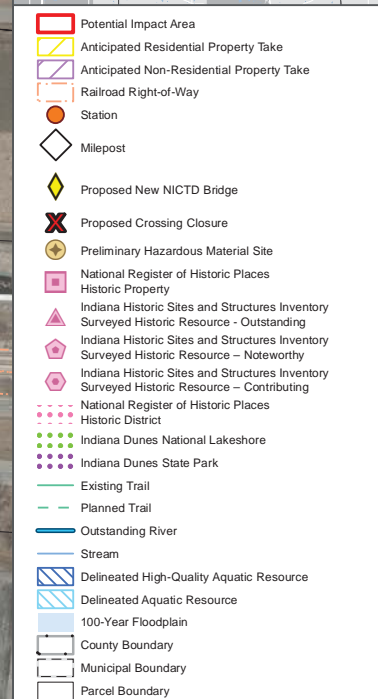

DATA FOR REFERENCE ONLY

ENVIRONMENTAL RESOURCES



SHEET 19 OF 57

DATA SOURCES: Environmental Systems Research Institute, Indiana Historic Sites and Structures Inventory, National Resource Commission, Northern Indiana Commuter Transportation District, U.S. National Park Service, U.S. Census Bureau, U.S. Geological Survey, U.S. Department of the Interior, U.S. Fish & Wildlife Service
BACKGROUND SOURCE: ESRI, DIGITALGLOBE, GEOTIFF, EARTHSTAR GEOGRAPHICS, CHESEAIRBUS DS, USDA, USGS, ALEX, GETMAPPING, AERODIG, ION, IOP, SWISSTOP, AND THE GIS USER COMMUNITY



DATA FOR REFERENCE ONLY

ENVIRONMENTAL RESOURCES



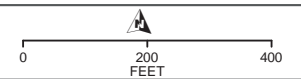
SHEET 20 OF 57

DATA SOURCES: Environmental Systems Research Institute, Indiana Historic Sites and Structures Inventory, National Resource Commission, Northern Indiana Commuter Transportation District, U.S. National Park Service, U.S. Census Bureau, U.S. Geological Survey, U.S. Department of the Interior, U.S. Fish & Wildlife Service
BACKGROUND SOURCE: ESRI, DIGITALGLOBE, GEOTIFF, EARTHSTAR GEOGRAPHICS, CHESEAPEAKE GIS, USGS, USGS, ALEX, GETMAPPING, AEROSPACE, ION, ION, SWISSTOP, AND THE GIS USER COMMUNITY




- Potential Impact Area
 - Anticipated Residential Property Take
 - Anticipated Non-Residential Property Take
 - Railroad Right-of-Way
 - Station
 - Milepost
 - Proposed New NICTD Bridge
 - Proposed Crossing Closure
 - Preliminary Hazardous Material Site
 - National Register of Historic Places Historic Property
 - Indiana Historic Sites and Structures Inventory Surveyed Historic Resource - Outstanding
 - Indiana Historic Sites and Structures Inventory Surveyed Historic Resource - Noteworthy
 - Indiana Historic Sites and Structures Inventory Surveyed Historic Resource - Contributing
 - National Register of Historic Places Historic District
 - Indiana Dunes National Lakeshore
 - Indiana Dunes State Park
 - Existing Trail
 - Planned Trail
 - Outstanding River
 - Stream
 - Delineated High-Quality Aquatic Resource
 - Delineated Aquatic Resource
 - 100-Year Floodplain
 - County Boundary
 - Municipal Boundary
 - Parcel Boundary
- DATA FOR REFERENCE ONLY

ENVIRONMENTAL RESOURCES



SHEET 21 OF 57


DATA SOURCES: Environmental Systems Research Institute, Indiana Historic Sites and Structures Inventory, National Resource Commission, Northern Indiana Commuter Transportation District, U.S. National Park Service, U.S. Census Bureau, U.S. Geological Survey, U.S. Department of the Interior, U.S. Fish & Wildlife Service
BACKGROUND SOURCE: ESRI, DIGITALGLOBE, GEOTIFF, EARTHSTAR GEOGRAPHICS, CHELSEA/BUS US, USDA, USGS, ALEX, GETMAPPING, AERODIG, ION, IOP, SWISSTOP, AND THE GIS USER COMMUNITY



- Potential Impact Area
 - Anticipated Residential Property Take
 - Anticipated Non-Residential Property Take
 - Railroad Right-of-Way
 - Station
 - Milepost
 - Proposed New NICTD Bridge
 - Proposed Crossing Closure
 - Preliminary Hazardous Material Site
 - National Register of Historic Places Historic Property
 - Indiana Historic Sites and Structures Inventory Surveyed Historic Resource - Outstanding
 - Indiana Historic Sites and Structures Inventory Surveyed Historic Resource - Noteworthy
 - Indiana Historic Sites and Structures Inventory Surveyed Historic Resource - Contributing
 - National Register of Historic Places Historic District
 - Indiana Dunes National Lakeshore
 - Indiana Dunes State Park
 - Existing Trail
 - Planned Trail
 - Outstanding River
 - Stream
 - Delineated High-Quality Aquatic Resource
 - Delineated Aquatic Resource
 - 100-Year Floodplain
 - County Boundary
 - Municipal Boundary
 - Parcel Boundary
- DATA FOR REFERENCE ONLY

ENVIRONMENTAL RESOURCES

SHEET 22 OF 57



- Potential Impact Area
- Anticipated Residential Property Take
- Anticipated Non-Residential Property Take
- Railroad Right-of-Way
- Station
- Milepost
- Proposed New NICTD Bridge
- Proposed Crossing Closure
- Preliminary Hazardous Material Site
- National Register of Historic Places
- Historic Property
- Indiana Historic Sites and Structures Inventory
- Surveyed Historic Resource - Outstanding
- Indiana Historic Sites and Structures Inventory
- Surveyed Historic Resource - Noteworthy
- Indiana Historic Sites and Structures Inventory
- Surveyed Historic Resource - Contributing
- National Register of Historic Places
- Historic District
- Indiana Dunes National Lakeshore
- Indiana Dunes State Park
- Existing Trail
- Planned Trail
- Outstanding River
- Stream
- Delineated High-Quality Aquatic Resource
- Delineated Aquatic Resource
- 100-Year Floodplain
- County Boundary
- Municipal Boundary
- Parcel Boundary

DATA FOR REFERENCE ONLY

ENVIRONMENTAL RESOURCES



SHEET 23 OF 57

DATA SOURCES: Environmental Systems Research Institute, Indiana Historic Sites and Structures Inventory, National Resource Commission, Northern Indiana Commuter Transportation District, U.S. National Park Service, U.S. Census Bureau, U.S. Geological Survey, U.S. Department of the Interior, U.S. Fish & Wildlife Service
BACKGROUND SOURCE: ESRI, DIGITALGLOBE, GEOTY, EARTHSTAR GEOGRAPHICS, CHESSARBUS DS, USDA, USGS, ALEX, GETMAPPING, AERODIG, ION, IOP, SWISSTOP, AND THE GIS USER COMMUNITY



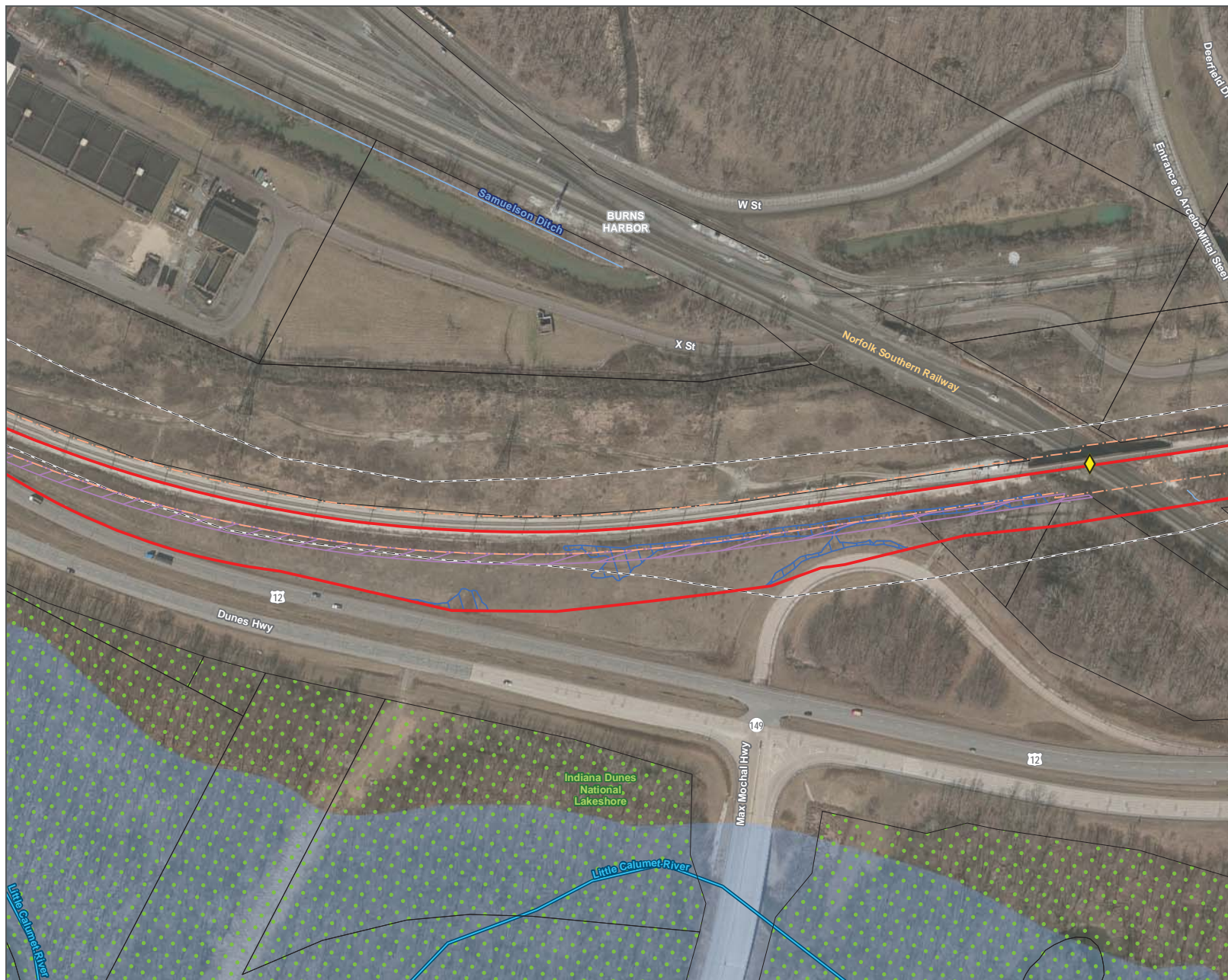
- Potential Impact Area
- Anticipated Residential Property Take
- Anticipated Non-Residential Property Take
- Railroad Right-of-Way
- Station
- Milepost
- Proposed New NICTD Bridge
- Proposed Crossing Closure
- Preliminary Hazardous Material Site
- National Register of Historic Places Historic Property
- Indiana Historic Sites and Structures Inventory Surveyed Historic Resource - Outstanding
- Indiana Historic Sites and Structures Inventory Surveyed Historic Resource - Noteworthy
- Indiana Historic Sites and Structures Inventory Surveyed Historic Resource - Contributing
- National Register of Historic Places Historic District
- Indiana Dunes National Lakeshore
- Indiana Dunes State Park
- Existing Trail
- Planned Trail
- Outstanding River
- Stream
- Delineated High-Quality Aquatic Resource
- Delineated Aquatic Resource
- 100-Year Floodplain
- County Boundary
- Municipal Boundary
- Parcel Boundary

DATA FOR REFERENCE ONLY

ENVIRONMENTAL RESOURCES

SHEET 24 OF 57

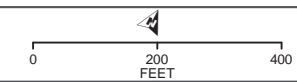
DATA SOURCES: Environmental Systems Research Institute, Indiana Historic Sites and Structures Inventory, National Resource Commission, Northern Indiana Commuter Transportation District, U.S. National Park Service, U.S. Census Bureau, U.S. Geological Survey, U.S. Department of the Interior, U.S. Fish & Wildlife Service
BACKGROUND SOURCE: ESRI, DIGITALGLOBE, GEOTIFF, EARTHSTAR GEOGRAPHICS, CHESEAIREBUS US, USDA, USGS, ALEX, GETMAPPING, AERODIG, ION, IOP, SWISSTOP, AND THE GIS USER COMMUNITY



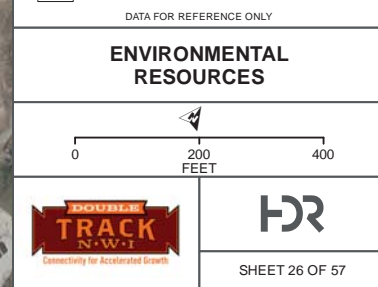
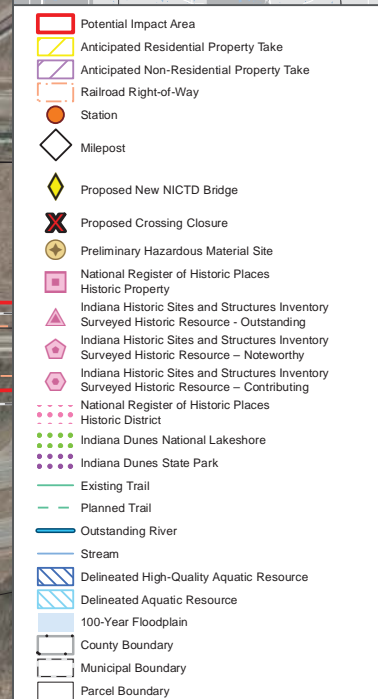

- Potential Impact Area
- Anticipated Residential Property Take
- Anticipated Non-Residential Property Take
- Railroad Right-of-Way
- Station
- Milepost
- ◆ Proposed New NICTD Bridge
- ✕ Proposed Crossing Closure
- ★ Preliminary Hazardous Material Site
- National Register of Historic Places Historic Property
- ▲ Indiana Historic Sites and Structures Inventory Surveyed Historic Resource - Outstanding
- ⬠ Indiana Historic Sites and Structures Inventory Surveyed Historic Resource - Noteworthy
- ⬡ Indiana Historic Sites and Structures Inventory Surveyed Historic Resource - Contributing
- ⋯ National Register of Historic Places Historic District
- ⋯ Indiana Dunes National Lakeshore
- ⋯ Indiana Dunes State Park
- Existing Trail
- Planned Trail
- Outstanding River
- Stream
- Delineated High-Quality Aquatic Resource
- Delineated Aquatic Resource
- 100-Year Floodplain
- County Boundary
- Municipal Boundary
- Parcel Boundary

DATA FOR REFERENCE ONLY

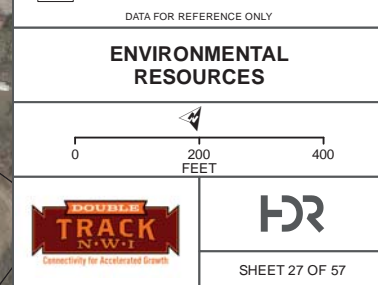
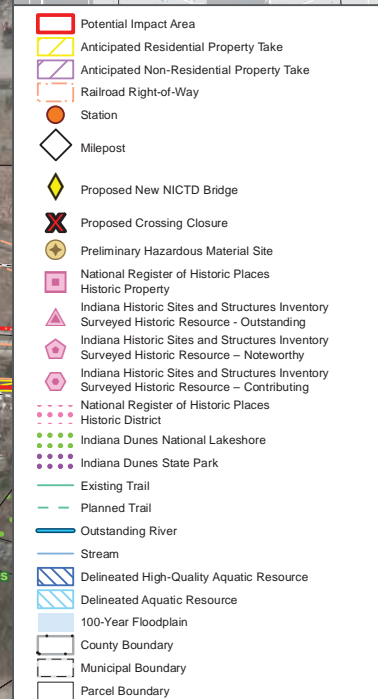
ENVIRONMENTAL RESOURCES



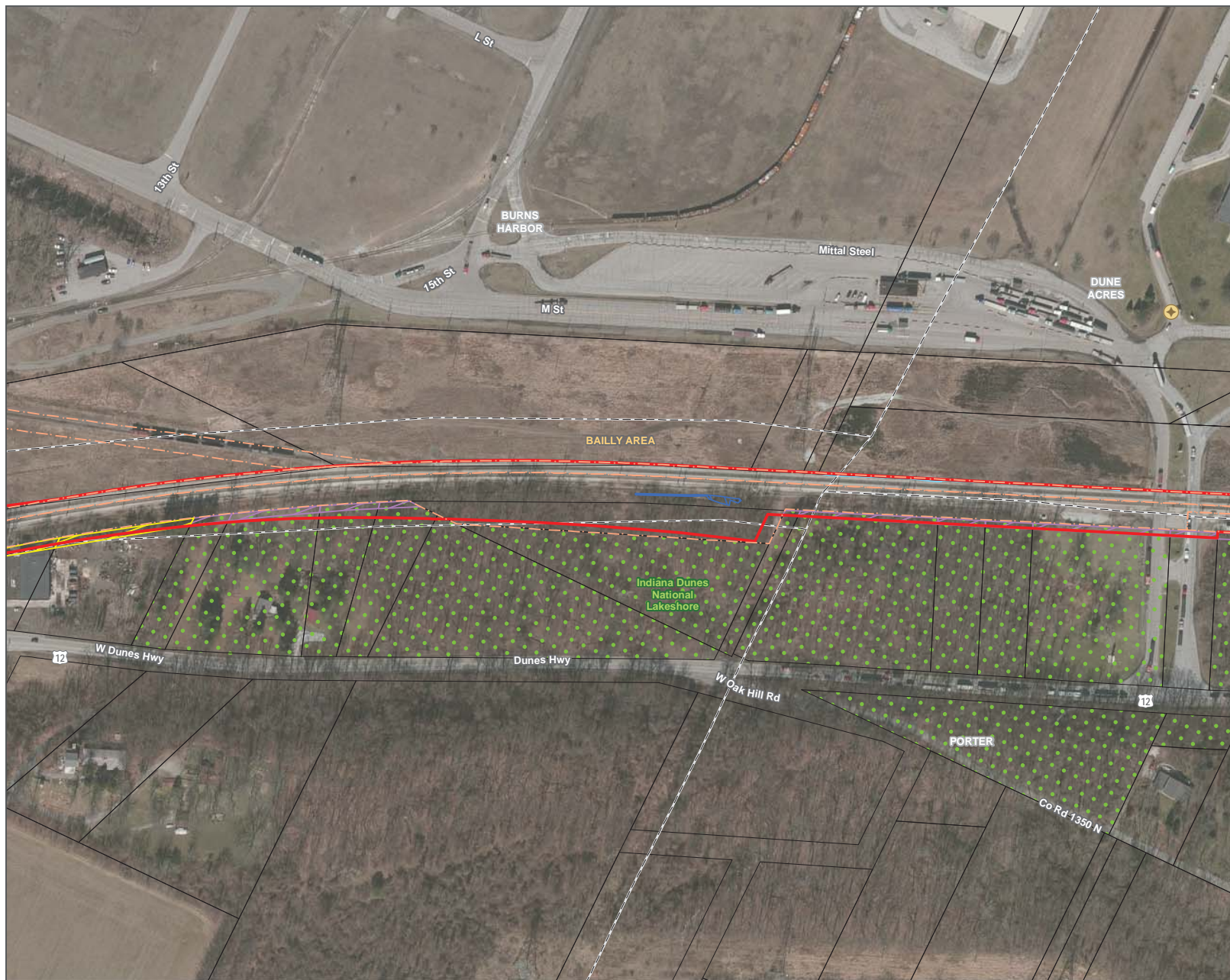
SHEET 25 OF 57



DATA SOURCES: Environmental Systems Research Institute, Indiana Historic Sites and Structures Inventory, National Resource Commission, Northern Indiana Commuter Transportation District, U.S. National Park Service, U.S. Census Bureau, U.S. Geological Survey, U.S. Department of the Interior, U.S. Fish & Wildlife Service
BACKGROUND SOURCE: ESRI, DIGITALGLOBE, GEOTIFF, EARTHSTAR GEOGRAPHICS, CHESEAPEAKE GIS, USGS, USGS, ALEX, GETMAPPING, AERODIG, ION, IOP, SWISSTOP, AND THE GIS USER COMMUNITY



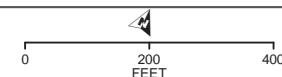
DATA SOURCES: Environmental Systems Research Institute, Indiana Historic Sites and Structures Inventory, National Resource Commission, Northern Indiana Commuter Transportation District, U.S. National Park Service, U.S. Census Bureau, U.S. Geological Survey, U.S. Department of the Interior, U.S. Fish & Wildlife Service
BACKGROUND SOURCE: ESRI, DIGITALGLOBE, GEOSTY, EARTHSTAR GEOGRAPHICS, CHELSEA/BUS US, USDA, USGS, ALEX, GETMAPPING, AERODIG, ION, IOP, SWISSTOP, AND THE GIS USER COMMUNITY



- Potential Impact Area
- Anticipated Residential Property Take
- Anticipated Non-Residential Property Take
- Railroad Right-of-Way
- Station
- Milepost
- ◆ Proposed New NICTD Bridge
- ✕ Proposed Crossing Closure
- ⊕ Preliminary Hazardous Material Site
- National Register of Historic Places
- ▲ Indiana Historic Sites and Structures Inventory Surveyed Historic Resource - Outstanding
- ◆ Indiana Historic Sites and Structures Inventory Surveyed Historic Resource - Noteworthy
- ⬠ Indiana Historic Sites and Structures Inventory Surveyed Historic Resource - Contributing
- ⬠ National Register of Historic Places
- ⬠ Historic District
- Indiana Dunes National Lakeshore
- Indiana Dunes State Park
- Existing Trail
- Planned Trail
- Outstanding River
- Stream
- Delineated High-Quality Aquatic Resource
- Delineated Aquatic Resource
- 100-Year Floodplain
- County Boundary
- Municipal Boundary
- Parcel Boundary

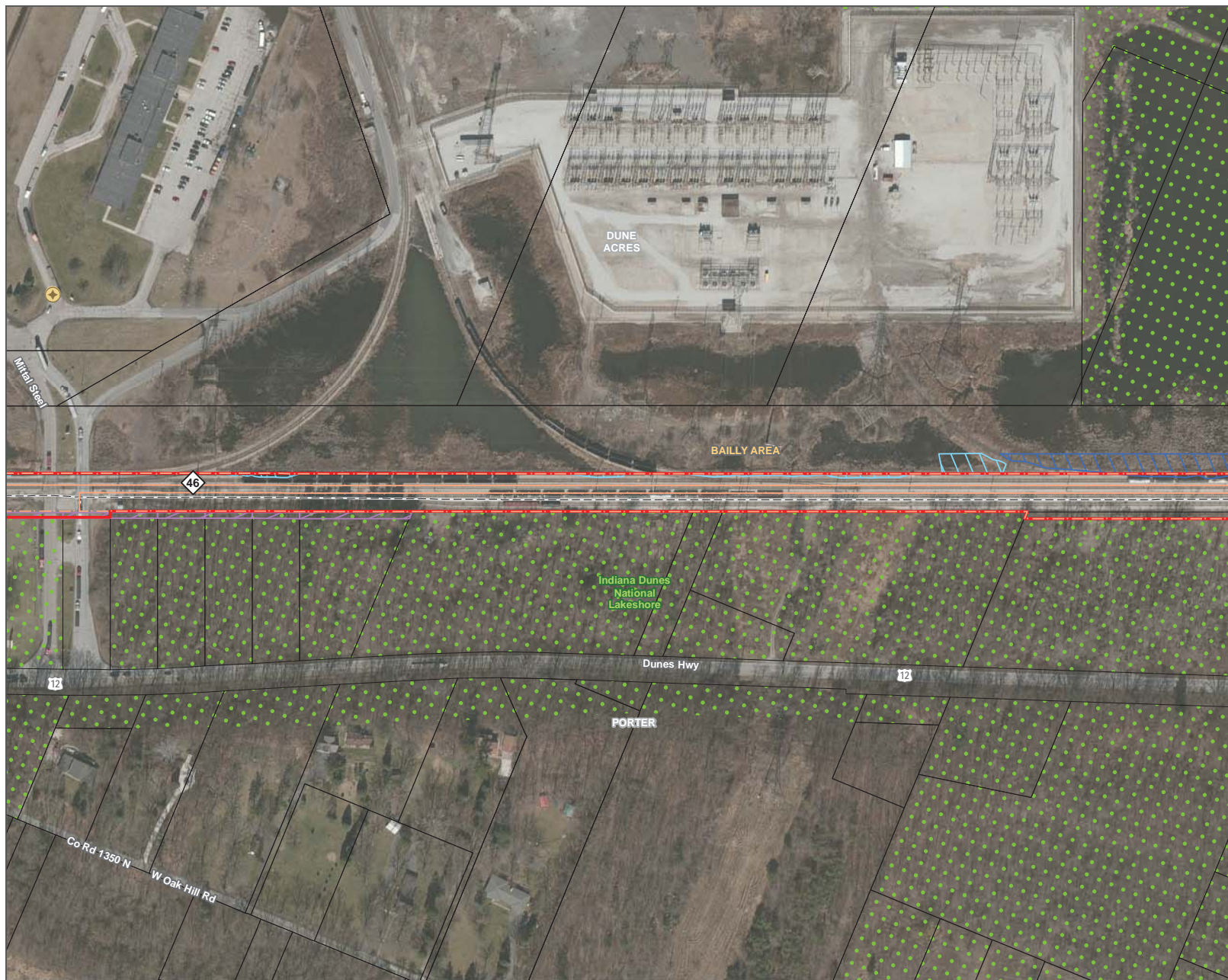
DATA FOR REFERENCE ONLY

ENVIRONMENTAL RESOURCES



SHEET 28 OF 57

DATA SOURCES: Environmental Systems Research Institute, Indiana Historic Sites and Structures Inventory, National Resource Commission, Northern Indiana Commuter Transportation District, U.S. National Park Service, U.S. Census Bureau, U.S. Geological Survey, U.S. Department of the Interior, U.S. Fish & Wildlife Service
 BACKGROUND SOURCE: ESRI, DIGITALGLOBE, GEOTIFF, EARTHSTAR GEOGRAPHICS, CHESSARBUS DS, USDA, USGS, ALEX, SET-MAPPING, AERODIG, ION, SVP, SWISSTOPPO, AND THE GIS USER COMMUNITY



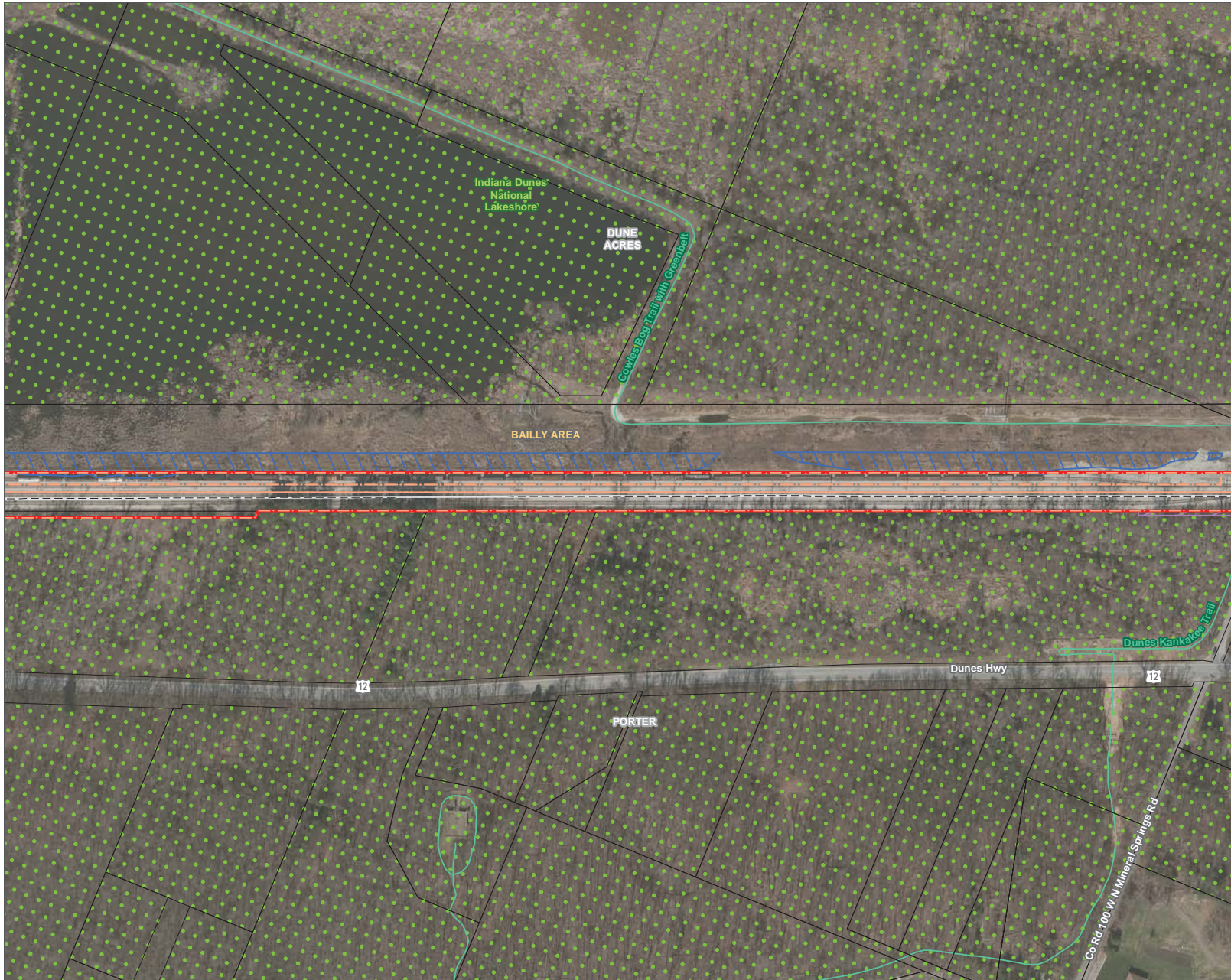
- Potential Impact Area
 - Anticipated Residential Property Take
 - Anticipated Non-Residential Property Take
 - Railroad Right-of-Way
 - Station
 - Milepost
 - Proposed New NICTD Bridge
 - Proposed Crossing Closure
 - Preliminary Hazardous Material Site
 - National Register of Historic Places Historic Property
 - Indiana Historic Sites and Structures Inventory Surveyed Historic Resource - Outstanding
 - Indiana Historic Sites and Structures Inventory Surveyed Historic Resource - Noteworthy
 - Indiana Historic Sites and Structures Inventory Surveyed Historic Resource - Contributing
 - National Register of Historic Places Historic District
 - Indiana Dunes National Lakeshore
 - Indiana Dunes State Park
 - Existing Trail
 - Planned Trail
 - Outstanding River
 - Stream
 - Delineated High-Quality Aquatic Resource
 - Delineated Aquatic Resource
 - 100-Year Floodplain
 - County Boundary
 - Municipal Boundary
 - Parcel Boundary
- DATA FOR REFERENCE ONLY

ENVIRONMENTAL RESOURCES



SHEET 29 OF 57

DATA SOURCES: Environmental Systems Research Institute, Indiana Historic Sites and Structures Inventory, National Resource Commission, Northern Indiana Commuter Transportation District, U.S. National Park Service, U.S. Census Bureau, U.S. Geological Survey, U.S. Department of the Interior, U.S. Fish & Wildlife Service
BACKGROUND SOURCE: ESRI, DIGITALGLOBE, GEOTY, EARTHSTAR GEOGRAPHICS, CHEQUAMEGON, USGS, ALEX, SETMAPING, AERODIG, ION, SVP, SWISSTOP, AND THE GIS USER COMMUNITY



- Potential Impact Area
- Anticipated Residential Property Take
- Anticipated Non-Residential Property Take
- Railroad Right-of-Way
- Station
- Milepost
- Proposed New NICTD Bridge
- Proposed Crossing Closure
- Preliminary Hazardous Material Site
- National Register of Historic Places
- Historic Property
- Indiana Historic Sites and Structures Inventory
- Surveyed Historic Resource - Outstanding
- Indiana Historic Sites and Structures Inventory
- Surveyed Historic Resource - Noteworthy
- Indiana Historic Sites and Structures Inventory
- Surveyed Historic Resource - Contributing
- National Register of Historic Places
- Historic District
- Indiana Dunes National Lakeshore
- Indiana Dunes State Park
- Existing Trail
- Planned Trail
- Outstanding River
- Stream
- Delineated High-Quality Aquatic Resource
- Delineated Aquatic Resource
- 100-Year Floodplain
- County Boundary
- Municipal Boundary
- Parcel Boundary

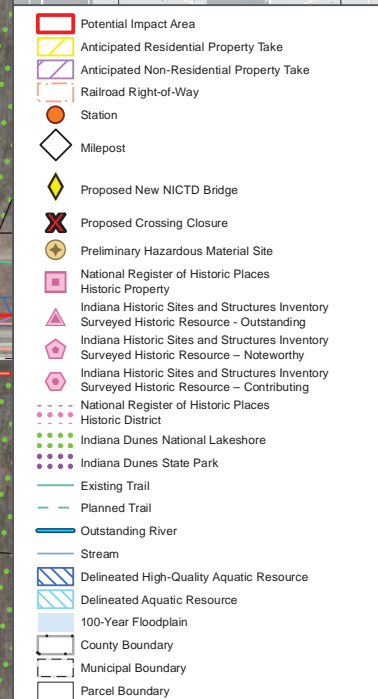
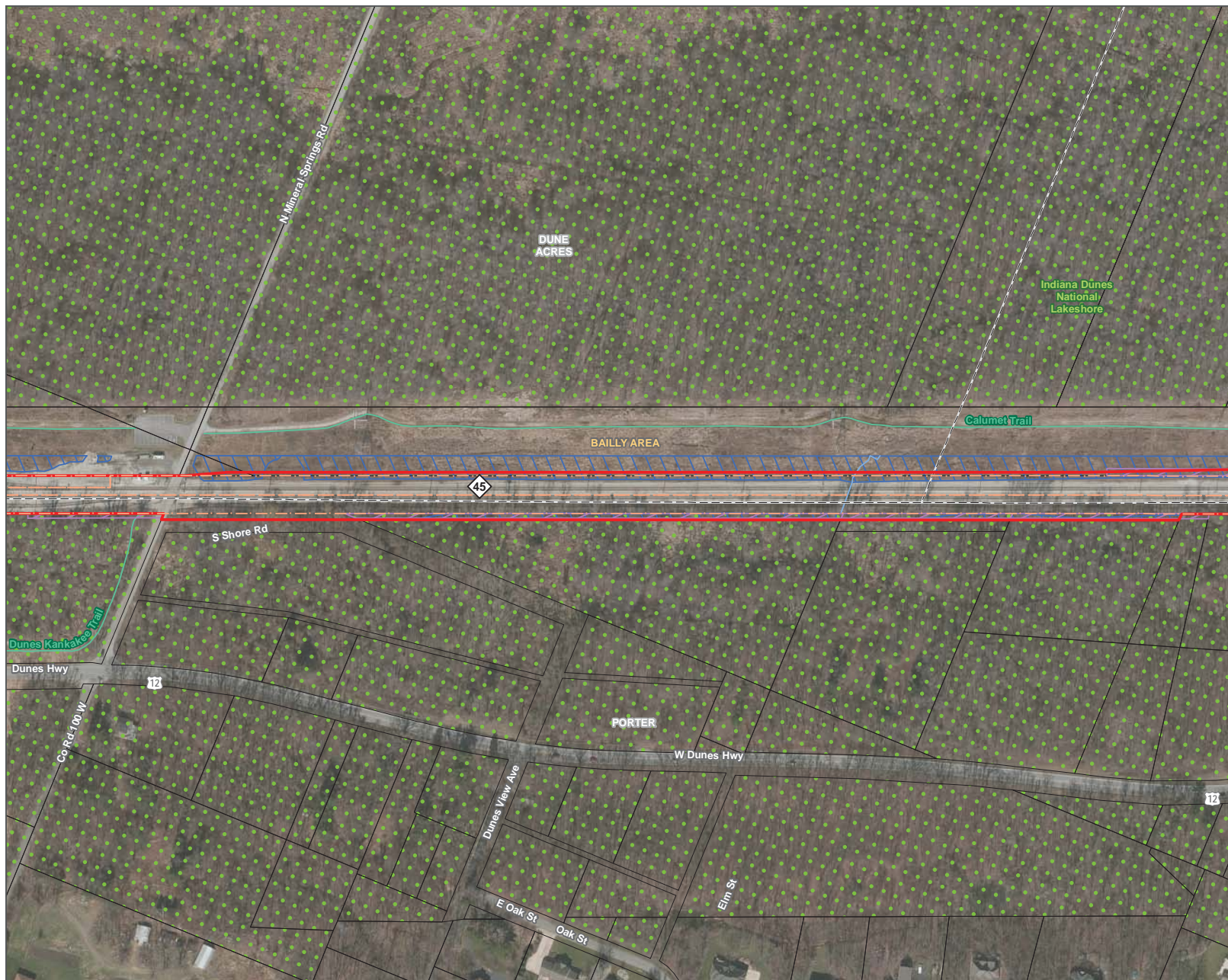
DATA FOR REFERENCE ONLY

ENVIRONMENTAL RESOURCES



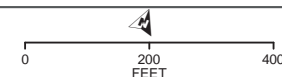
SHEET 30 OF 57

DATA SOURCES: Environmental Systems Research Institute, Indiana Historic Sites and Structures Inventory, National Resource Commission, Northern Indiana Commuter Transportation District, U.S. National Park Service, U.S. Census Bureau, U.S. Geological Survey, U.S. Department of the Interior, U.S. Fish & Wildlife Service
 BACKGROUND SOURCE: ESRI, DIGITALGLOBE, GEOTY, EARTHSTAR GEOGRAPHICS, CHELSEA/BUS DS, USDA, USGS, ALEX, SETMAPING, AERODIG, ION, SP, SWISSTOP, AND THE GIS USER COMMUNITY



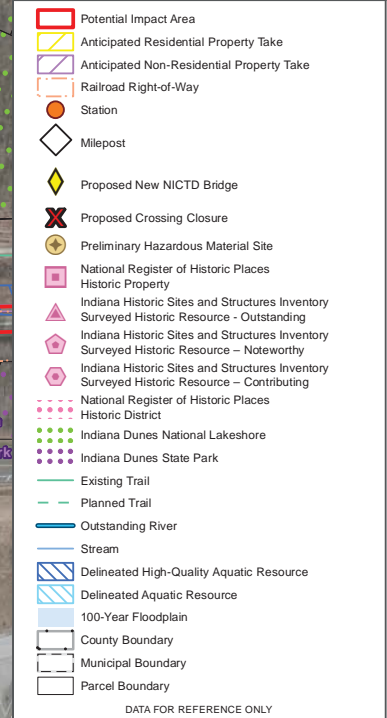
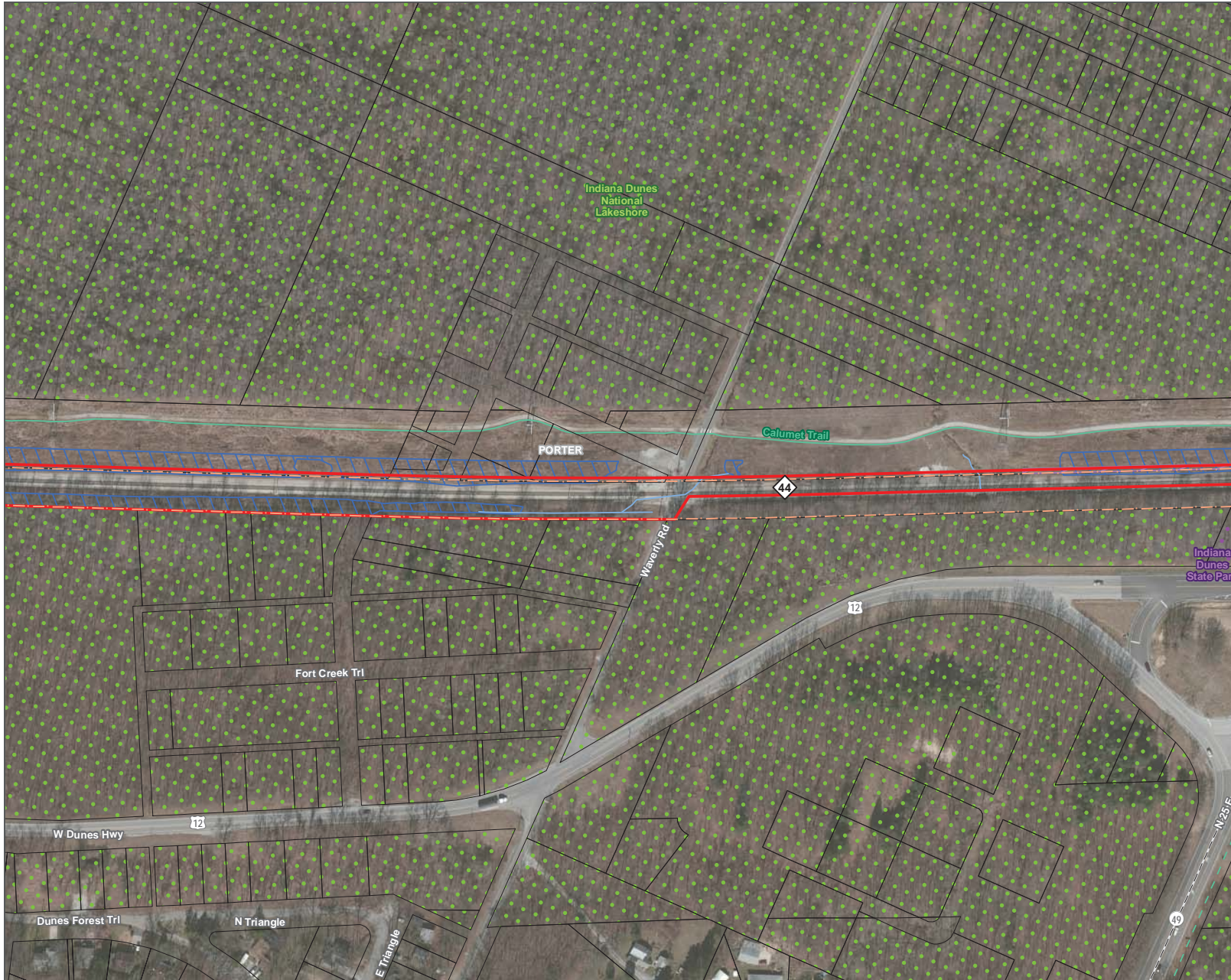
DATA FOR REFERENCE ONLY

ENVIRONMENTAL RESOURCES



SHEET 31 OF 57

DATA SOURCES: Environmental Systems Research Institute, Indiana Historic Sites and Structures Inventory, National Resource Commission, Northern Indiana Commuter Transportation District, U.S. National Park Service, U.S. Census Bureau, U.S. Geological Survey, U.S. Department of the Interior, U.S. Fish & Wildlife Service
BACKGROUND SOURCE: ESRI, DIGITALGLOBE, GEOTIFF, EARTHSTAR GEOGRAPHICS, CHELSEA/BUS DO, USDA, USGS, ALEX, SET/MAPPING, AERODIG, ION, IOP, SWISSTOP, AND THE GIS USER COMMUNITY

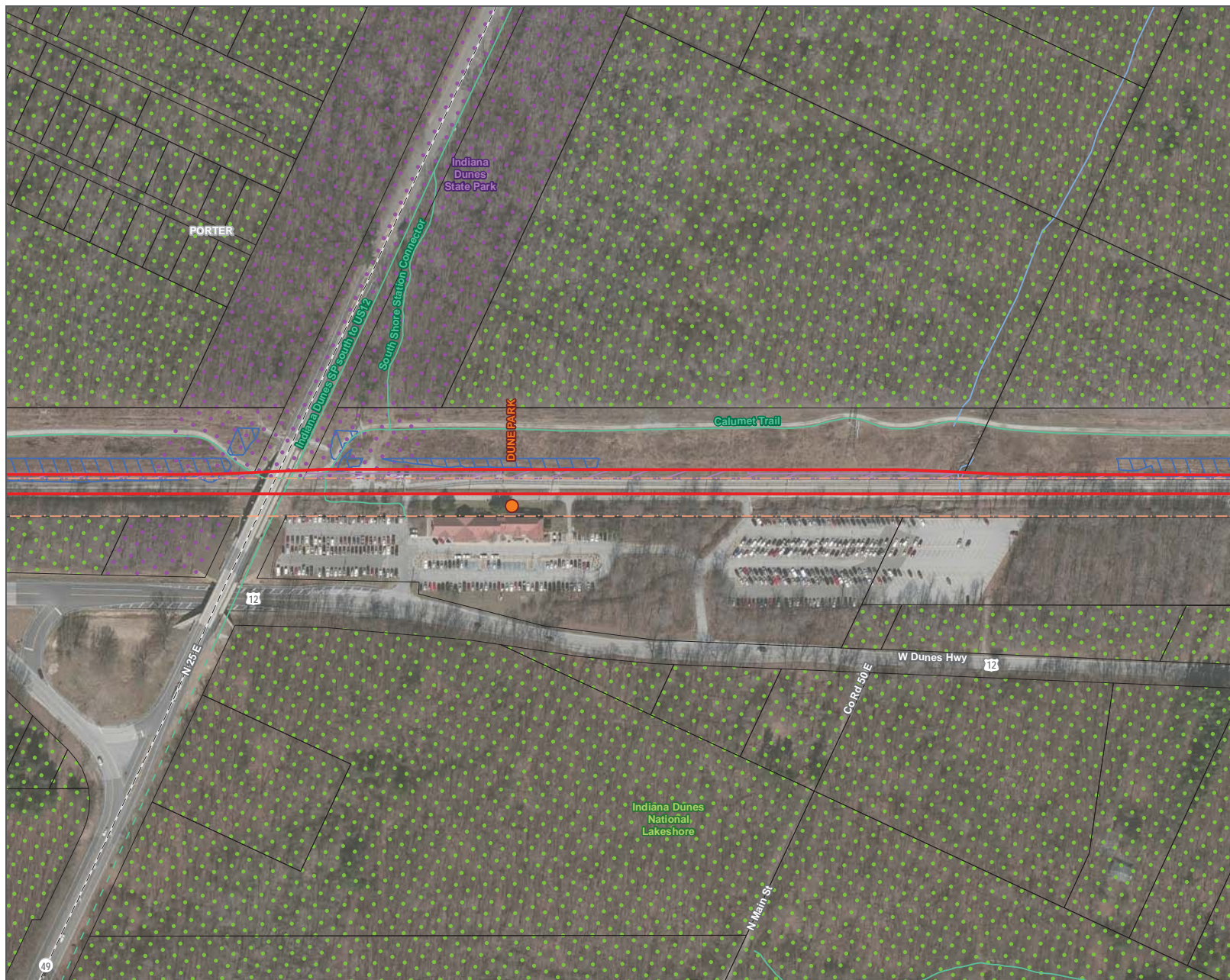


ENVIRONMENTAL RESOURCES



SHEET 33 OF 57

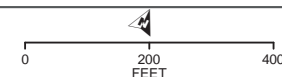
DATA SOURCES: Environmental Systems Research Institute, Indiana Historic Sites and Structures Inventory, National Resource Commission, Northern Indiana Commuter Transportation District, U.S. National Park Service, U.S. Census Bureau, U.S. Geological Survey, U.S. Department of the Interior, U.S. Fish & Wildlife Service
BACKGROUND SOURCE: ESRI, DIGITALGLOBE, GEOTY, EARTHSTAR GEOGRAPHICS, CHESSARBUS DS, USDA, USGS, ALEX, GETMAPPING, AERODIG, ION, IOP, SWISSTOP, AND THE GIS USER COMMUNITY



- Potential Impact Area
- Anticipated Residential Property Take
- Anticipated Non-Residential Property Take
- Railroad Right-of-Way
- Station
- Milepost
- ◆ Proposed New NICTD Bridge
- ✕ Proposed Crossing Closure
- + Preliminary Hazardous Material Site
- National Register of Historic Places Historic Property
- ▲ Indiana Historic Sites and Structures Inventory Surveyed Historic Resource - Outstanding
- ◆ Indiana Historic Sites and Structures Inventory Surveyed Historic Resource - Noteworthy
- ⬠ Indiana Historic Sites and Structures Inventory Surveyed Historic Resource - Contributing
- ⋯ National Register of Historic Places Historic District
- Indiana Dunes National Lakeshore
- Indiana Dunes State Park
- Existing Trail
- - - Planned Trail
- Outstanding River
- Stream
- ▨ Delineated High-Quality Aquatic Resource
- ▨ Delineated Aquatic Resource
- ▨ 100-Year Floodplain
- County Boundary
- Municipal Boundary
- Parcel Boundary

DATA FOR REFERENCE ONLY

ENVIRONMENTAL RESOURCES



SHEET 34 OF 57

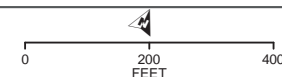
DATA SOURCES: Environmental Systems Research Institute, Indiana Historic Sites and Structures Inventory, National Resource Commission, Northern Indiana Commuter Transportation District, U.S. National Park Service, U.S. Census Bureau, U.S. Geological Survey, U.S. Department of the Interior, U.S. Fish & Wildlife Service
BACKGROUND SOURCE: ESRI, DIGITALGLOBE, GEOTIFF, EARTHSTAR GEOGRAPHICS, CHEQUAMUNGO GIS, USDA, USGS, AEC, SETMAPING, AERODIG, ION, IOP, SWISSTOP, AND THE GIS USER COMMUNITY



- Potential Impact Area
- Anticipated Residential Property Take
- Anticipated Non-Residential Property Take
- Railroad Right-of-Way
- Station
- Milepost
- Proposed New NICTD Bridge
- Proposed Crossing Closure
- Preliminary Hazardous Material Site
- National Register of Historic Places
- Indiana Historic Sites and Structures Inventory
- Surveyed Historic Resource - Outstanding
- Indiana Historic Sites and Structures Inventory
- Surveyed Historic Resource - Noteworthy
- Indiana Historic Sites and Structures Inventory
- Surveyed Historic Resource - Contributing
- National Register of Historic Places
- Historic District
- Indiana Dunes National Lakeshore
- Indiana Dunes State Park
- Existing Trail
- Planned Trail
- Outstanding River
- Stream
- Delineated High-Quality Aquatic Resource
- Delineated Aquatic Resource
- 100-Year Floodplain
- County Boundary
- Municipal Boundary
- Parcel Boundary

DATA FOR REFERENCE ONLY

ENVIRONMENTAL RESOURCES



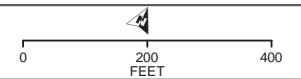
SHEET 35 OF 57

DATA SOURCES: Environmental Systems Research Institute, Indiana Historic Sites and Structures Inventory, National Resource Commission, Northern Indiana Commuter Transportation District, U.S. National Park Service, U.S. Census Bureau, U.S. Geological Survey, U.S. Department of the Interior, U.S. Fish & Wildlife Service
BACKGROUND SOURCE: ESRI, DIGITALGLOBE, GEOSTY, EARTHSTAR GEOGRAPHICS, CHESSARBUS DS, USDA, USGS, AEX, SET-MAPPING, AERODIG, ION, IOP, SWISSTOP, AND THE GIS USER COMMUNITY



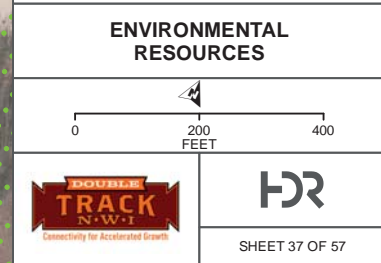
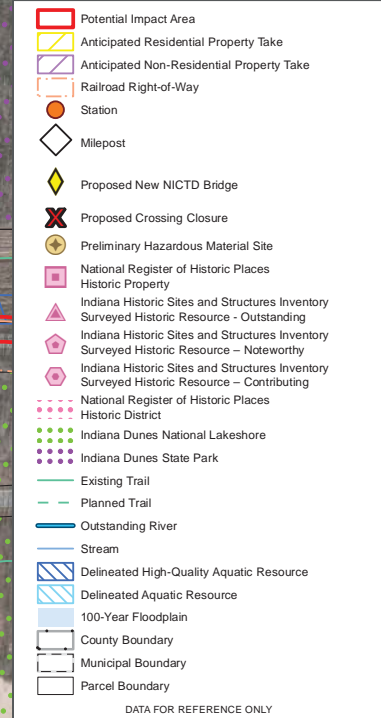
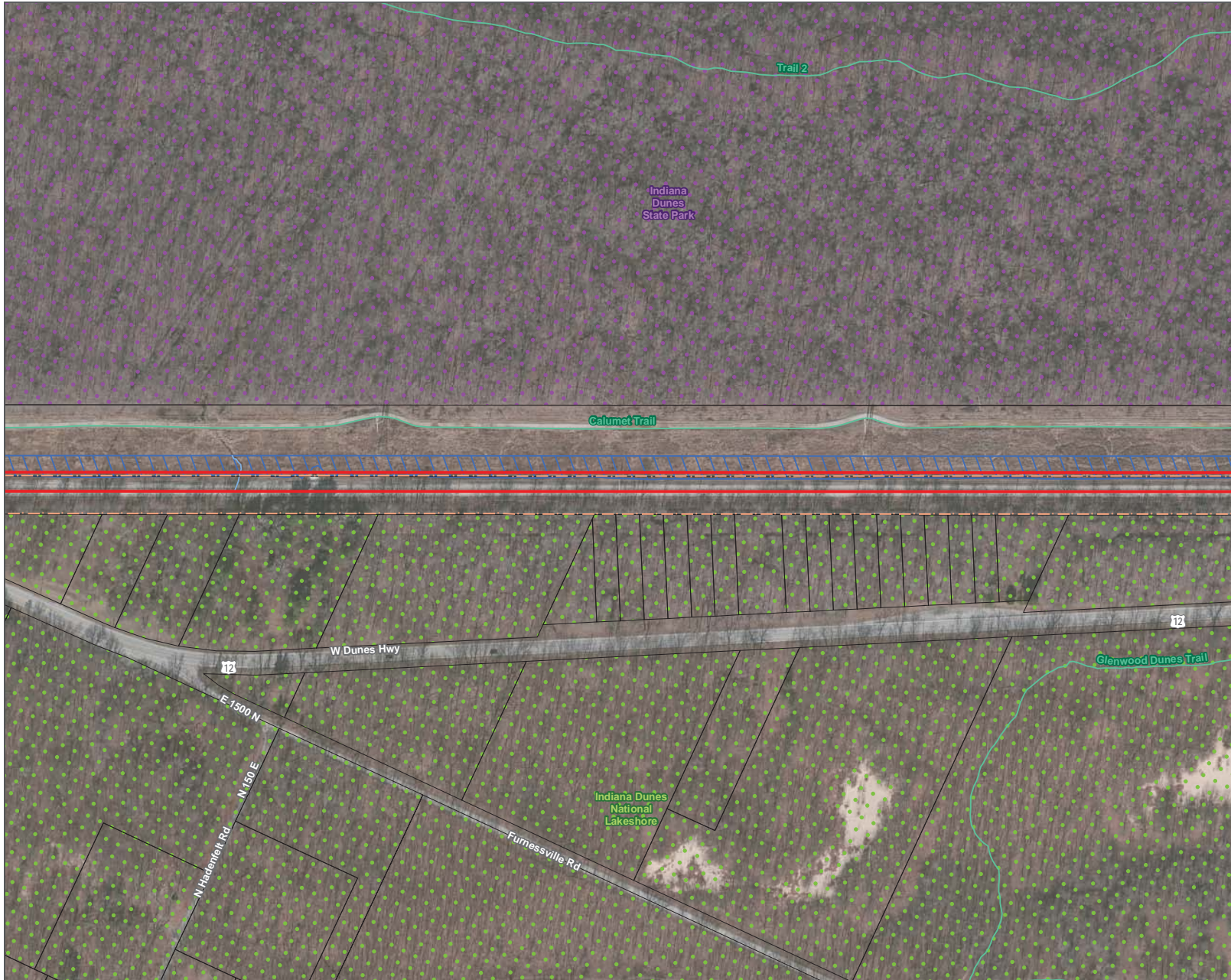
- Potential Impact Area
 - Anticipated Residential Property Take
 - Anticipated Non-Residential Property Take
 - Railroad Right-of-Way
 - Station
 - Milepost
 - Proposed New NICTD Bridge
 - Proposed Crossing Closure
 - Preliminary Hazardous Material Site
 - National Register of Historic Places
 - Historic Property
 - Indiana Historic Sites and Structures Inventory
 - Surveyed Historic Resource - Outstanding
 - Indiana Historic Sites and Structures Inventory
 - Surveyed Historic Resource - Noteworthy
 - Indiana Historic Sites and Structures Inventory
 - Surveyed Historic Resource - Contributing
 - National Register of Historic Places
 - Historic District
 - Indiana Dunes National Lakeshore
 - Indiana Dunes State Park
 - Existing Trail
 - Planned Trail
 - Outstanding River
 - Stream
 - Delineated High-Quality Aquatic Resource
 - Delineated Aquatic Resource
 - 100-Year Floodplain
 - County Boundary
 - Municipal Boundary
 - Parcel Boundary
- DATA FOR REFERENCE ONLY

ENVIRONMENTAL RESOURCES



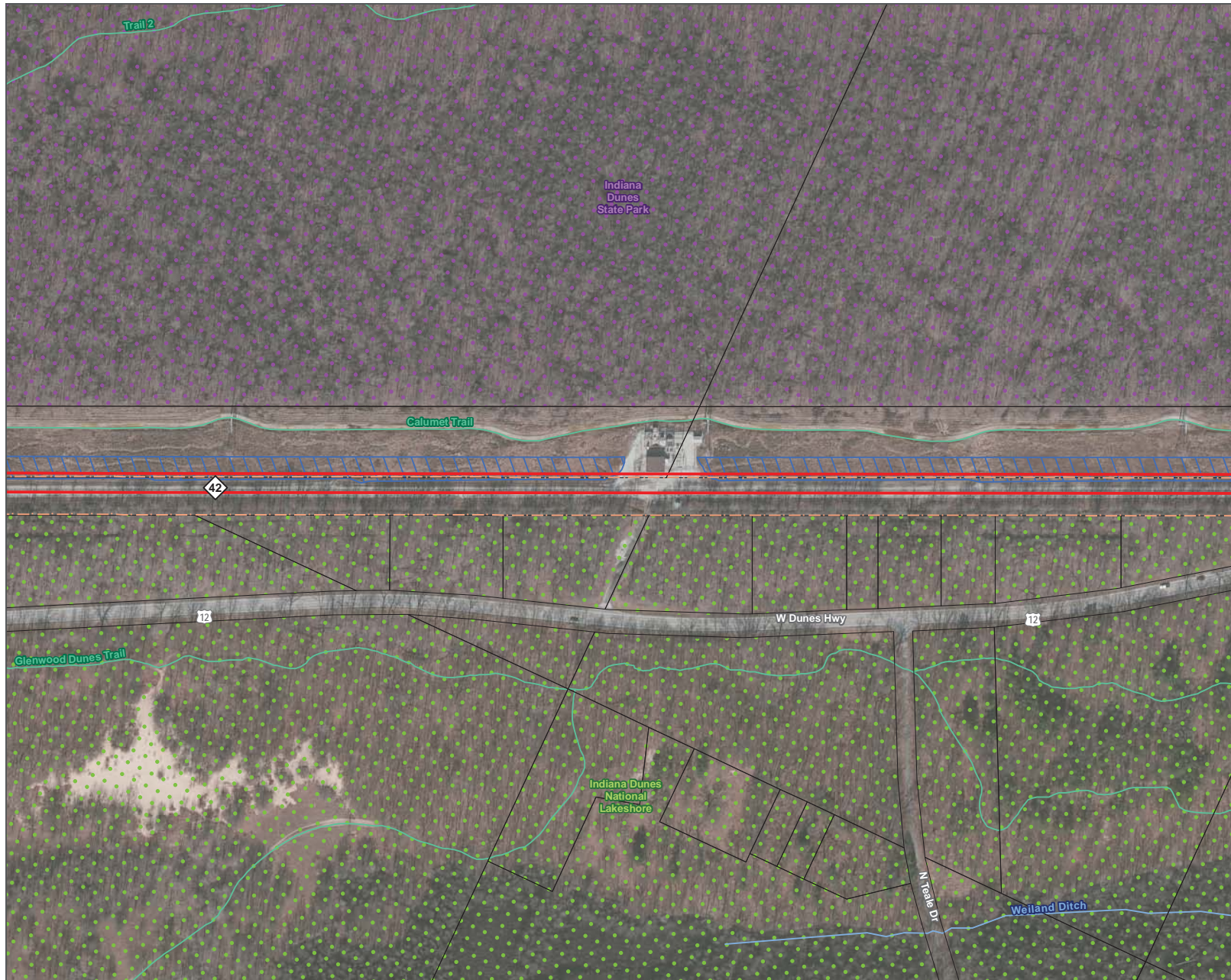
SHEET 36 OF 57

DATA SOURCES: Environmental Systems Research Institute, Indiana Historic Sites and Structures Inventory, National Resource Commission, Northern Indiana Commuter Transportation District, U.S. National Park Service, U.S. Census Bureau, U.S. Geological Survey, U.S. Department of the Interior, U.S. Fish & Wildlife Service
BACKGROUND SOURCE: ESRI, DIGITALGLOBE, GEOTIFF, EARTHSTAR GEOGRAPHICS, CHESEAPEAKE GIS, USDA, USGS, ALEX, GETMAPPING, AERODIG, ION, IOP, SWISSTOP, AND THE GIS USER COMMUNITY



DATA SOURCES: Environmental Systems Research Institute, Indiana Historic Sites and Structures Inventory, National Resource Commission, Northern Indiana Commuter Transportation District, U.S. National Park Service, U.S. Census Bureau, U.S. Geological Survey, U.S. Department of the Interior, U.S. Fish & Wildlife Service

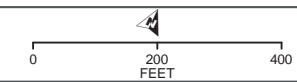
BACKGROUND SOURCE: ESRI, DIGITALGLOBE, GEOTIFF, EARTHSTAR GEOGRAPHICS, CHESS/ARBUS DS, USDA, USGS, ALEX, SET/MAPPING, AERODIG, ION, IOP, SWISSTOP, AND THE GIS USER COMMUNITY



- Potential Impact Area
- Anticipated Residential Property Take
- Anticipated Non-Residential Property Take
- Railroad Right-of-Way
- Station
- Milepost
- Proposed New NICTD Bridge
- Proposed Crossing Closure
- Preliminary Hazardous Material Site
- National Register of Historic Places Historic Property
- Indiana Historic Sites and Structures Inventory Surveyed Historic Resource - Outstanding
- Indiana Historic Sites and Structures Inventory Surveyed Historic Resource - Noteworthy
- Indiana Historic Sites and Structures Inventory Surveyed Historic Resource - Contributing
- National Register of Historic Places Historic District
- Indiana Dunes National Lakeshore
- Indiana Dunes State Park
- Existing Trail
- Planned Trail
- Outstanding River
- Stream
- Delineated High-Quality Aquatic Resource
- Delineated Aquatic Resource
- 100-Year Floodplain
- County Boundary
- Municipal Boundary
- Parcel Boundary

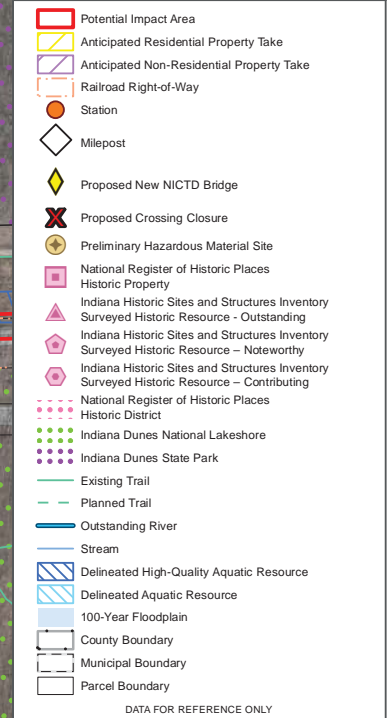
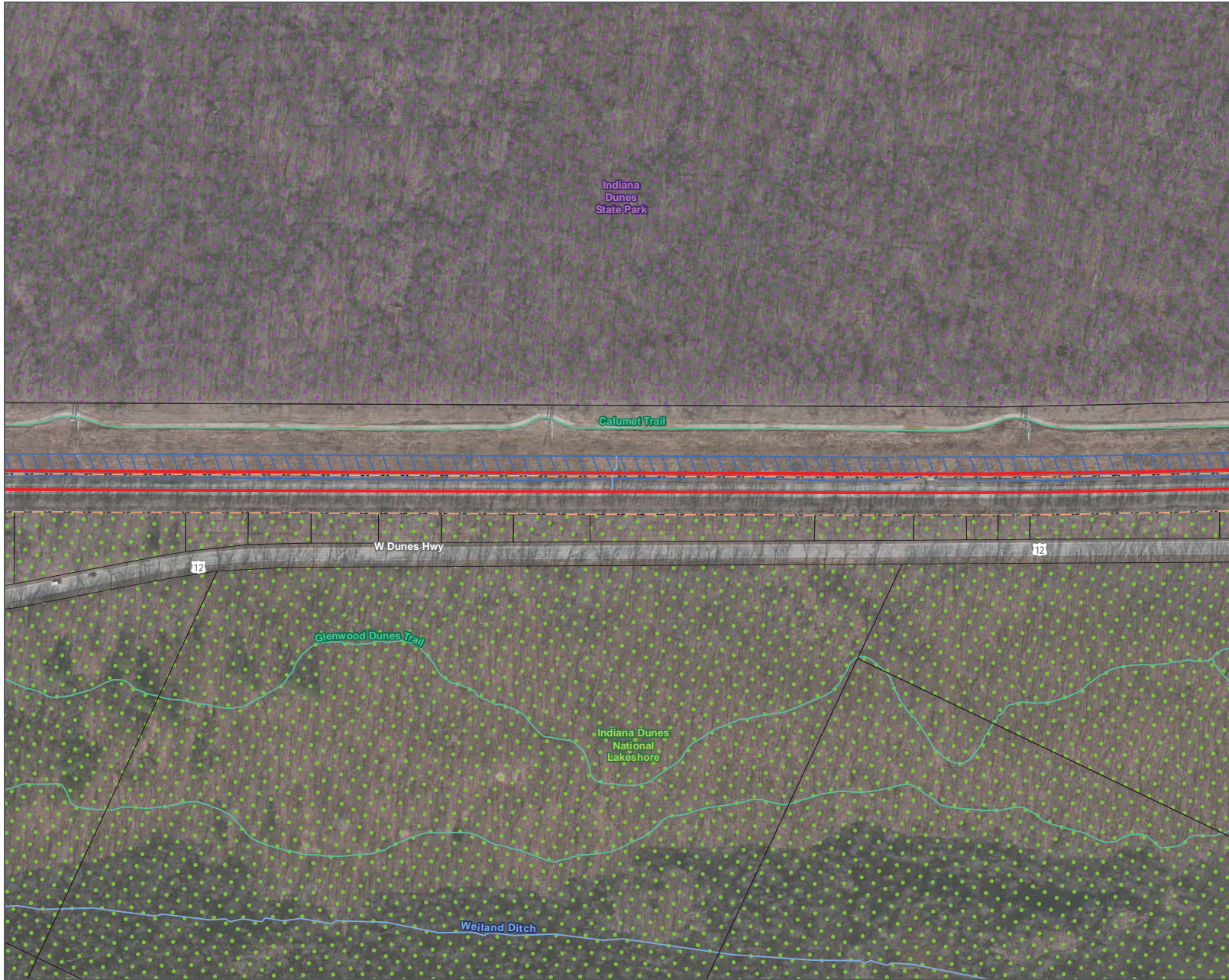
DATA FOR REFERENCE ONLY

ENVIRONMENTAL RESOURCES

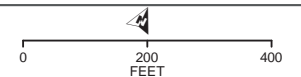


SHEET 38 OF 57

DATA SOURCES: Environmental Systems Research Institute, Indiana Historic Sites and Structures Inventory, National Resource Commission, Northern Indiana Commuter Transportation District, U.S. National Park Service, U.S. Census Bureau, U.S. Geological Survey, U.S. Department of the Interior, U.S. Fish & Wildlife Service
BACKGROUND SOURCE: ESRI, DIGITALGLOBE, GEOSTY, EARTHSTAR GEOGRAPHICS, CHESSMAN/USGS, USGS, ALEX, GETMAPPING, AERODIG, IGN, SP, SWISSTOPPO, AND THE GIS USER COMMUNITY

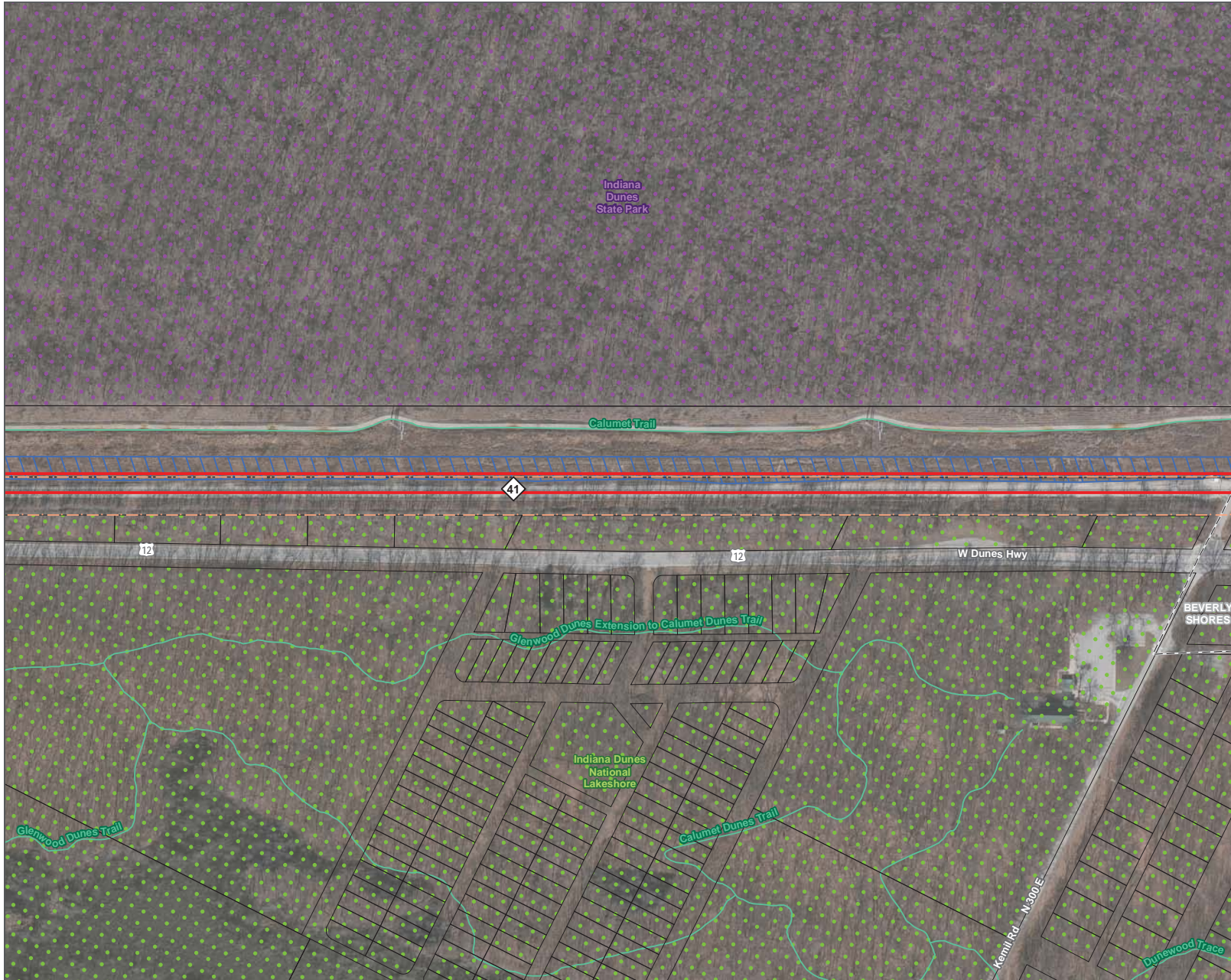


ENVIRONMENTAL RESOURCES



SHEET 39 OF 57

DATA SOURCES: Environmental Systems Research Institute, Indiana Historic Sites and Structures Inventory, National Resource Commission, Northern Indiana Commuter Transportation District, U.S. National Park Service, U.S. Census Bureau, U.S. Geological Survey, U.S. Department of the Interior, U.S. Fish & Wildlife Service
BACKGROUND SOURCE: ESRI, DIGITALGLOBE, GEOTIFF, EARTHSTAR GEOGRAPHICS, CHESEAPEAKE GIS, USDA, USGS, AEC, SET-MAPPING, AERODIG, ION, IOP, SWISSTOP, AND THE GIS USER COMMUNITY



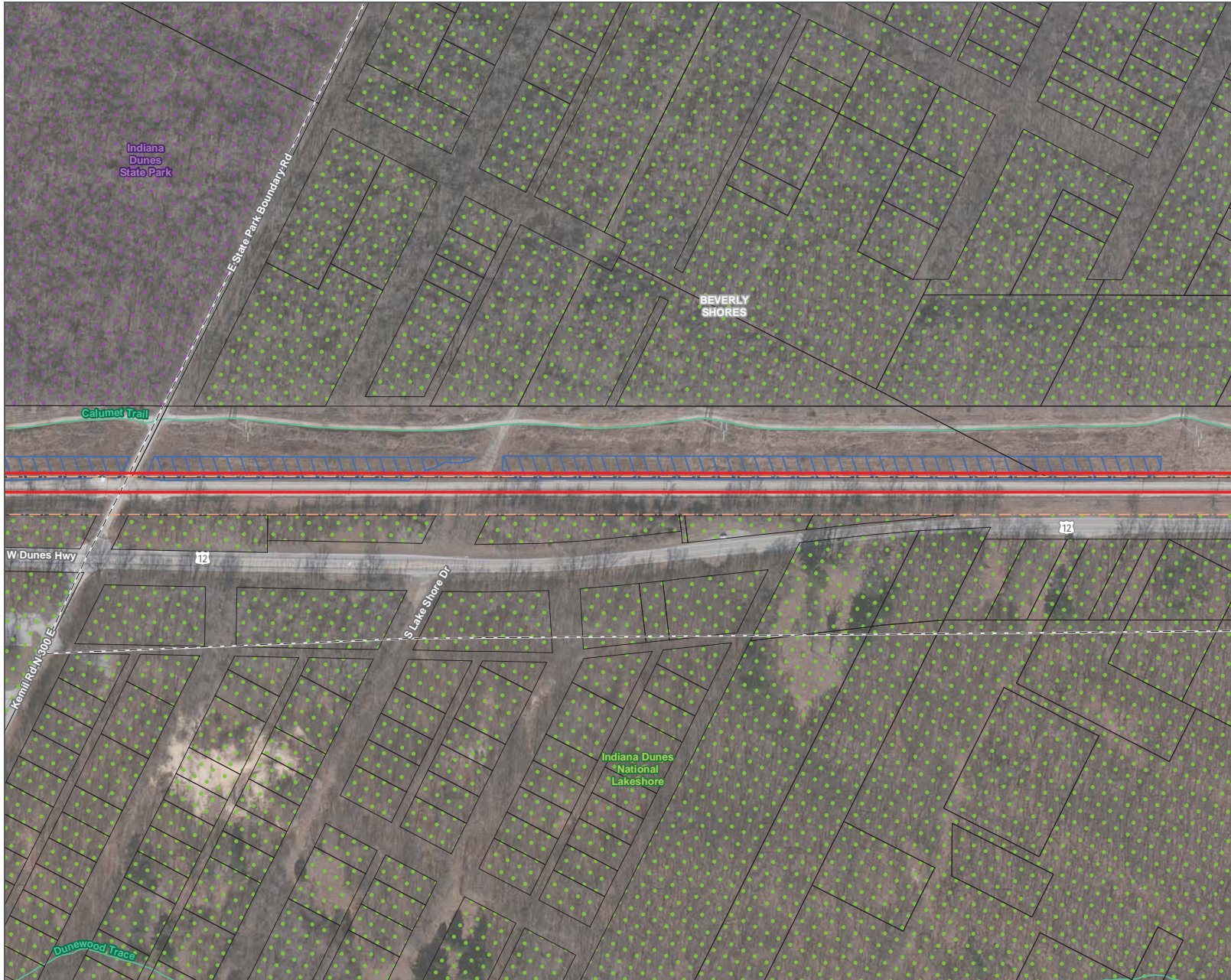
- Potential Impact Area
 - Anticipated Residential Property Take
 - Anticipated Non-Residential Property Take
 - Railroad Right-of-Way
 - Station
 - Milepost
 - Proposed New NICTD Bridge
 - Proposed Crossing Closure
 - Preliminary Hazardous Material Site
 - National Register of Historic Places Historic Property
 - Indiana Historic Sites and Structures Inventory Surveyed Historic Resource - Outstanding
 - Indiana Historic Sites and Structures Inventory Surveyed Historic Resource - Noteworthy
 - Indiana Historic Sites and Structures Inventory Surveyed Historic Resource - Contributing
 - National Register of Historic Places Historic District
 - Indiana Dunes National Lakeshore
 - Existing Trail
 - Planned Trail
 - Outstanding River
 - Stream
 - Delineated High-Quality Aquatic Resource
 - Delineated Aquatic Resource
 - 100-Year Floodplain
 - County Boundary
 - Municipal Boundary
 - Parcel Boundary
- DATA FOR REFERENCE ONLY

ENVIRONMENTAL RESOURCES



SHEET 40 OF 57

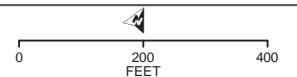
DATA SOURCES: Environmental Systems Research Institute, Indiana Historic Sites and Structures Inventory, National Resource Commission, Northern Indiana Commuter Transportation District, U.S. National Park Service, U.S. Census Bureau, U.S. Geological Survey, U.S. Department of the Interior, U.S. Fish & Wildlife Service
BACKGROUND SOURCE: ESRI, DIGITALGLOBE, GEOTIFF, EARTHSTAR GEOGRAPHICS, CHESSARBUS DS, USDA, USGS, ALEX, SET-MAPPING, AERODIG, ION, IOP, SWISSTOP, AND THE GIS USER COMMUNITY



- Potential Impact Area
- Anticipated Residential Property Take
- Anticipated Non-Residential Property Take
- Railroad Right-of-Way
- Station
- Milepost
- Proposed New NICTD Bridge
- Proposed Crossing Closure
- Preliminary Hazardous Material Site
- National Register of Historic Places Historic Property
- Indiana Historic Sites and Structures Inventory Surveyed Historic Resource - Outstanding
- Indiana Historic Sites and Structures Inventory Surveyed Historic Resource - Noteworthy
- Indiana Historic Sites and Structures Inventory Surveyed Historic Resource - Contributing
- National Register of Historic Places Historic District
- Indiana Dunes National Lakeshore
- Indiana Dunes State Park
- Existing Trail
- Planned Trail
- Outstanding River
- Stream
- Delineated High-Quality Aquatic Resource
- Delineated Aquatic Resource
- 100-Year Floodplain
- County Boundary
- Municipal Boundary
- Parcel Boundary

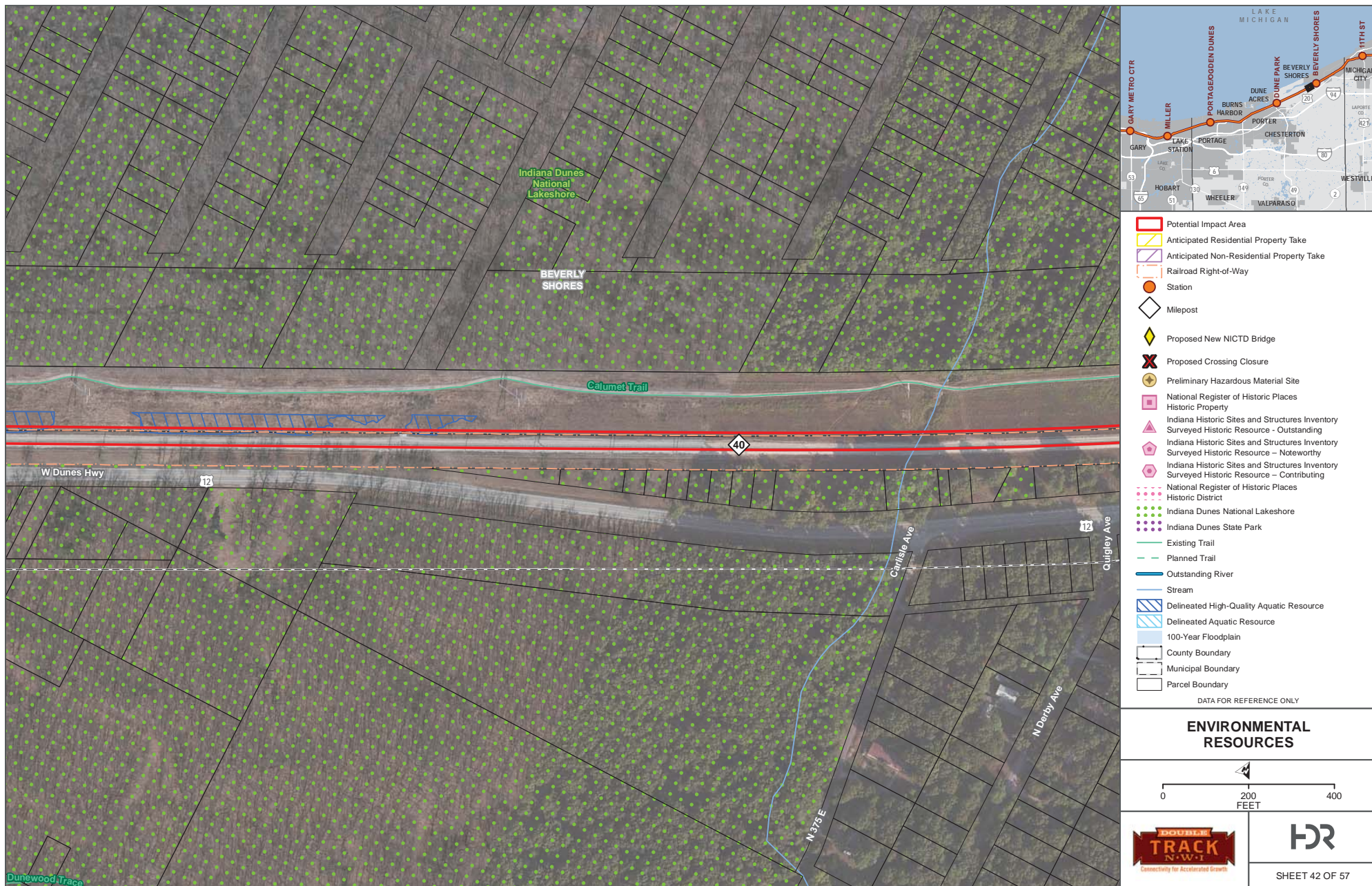
DATA FOR REFERENCE ONLY

ENVIRONMENTAL RESOURCES



SHEET 41 OF 57

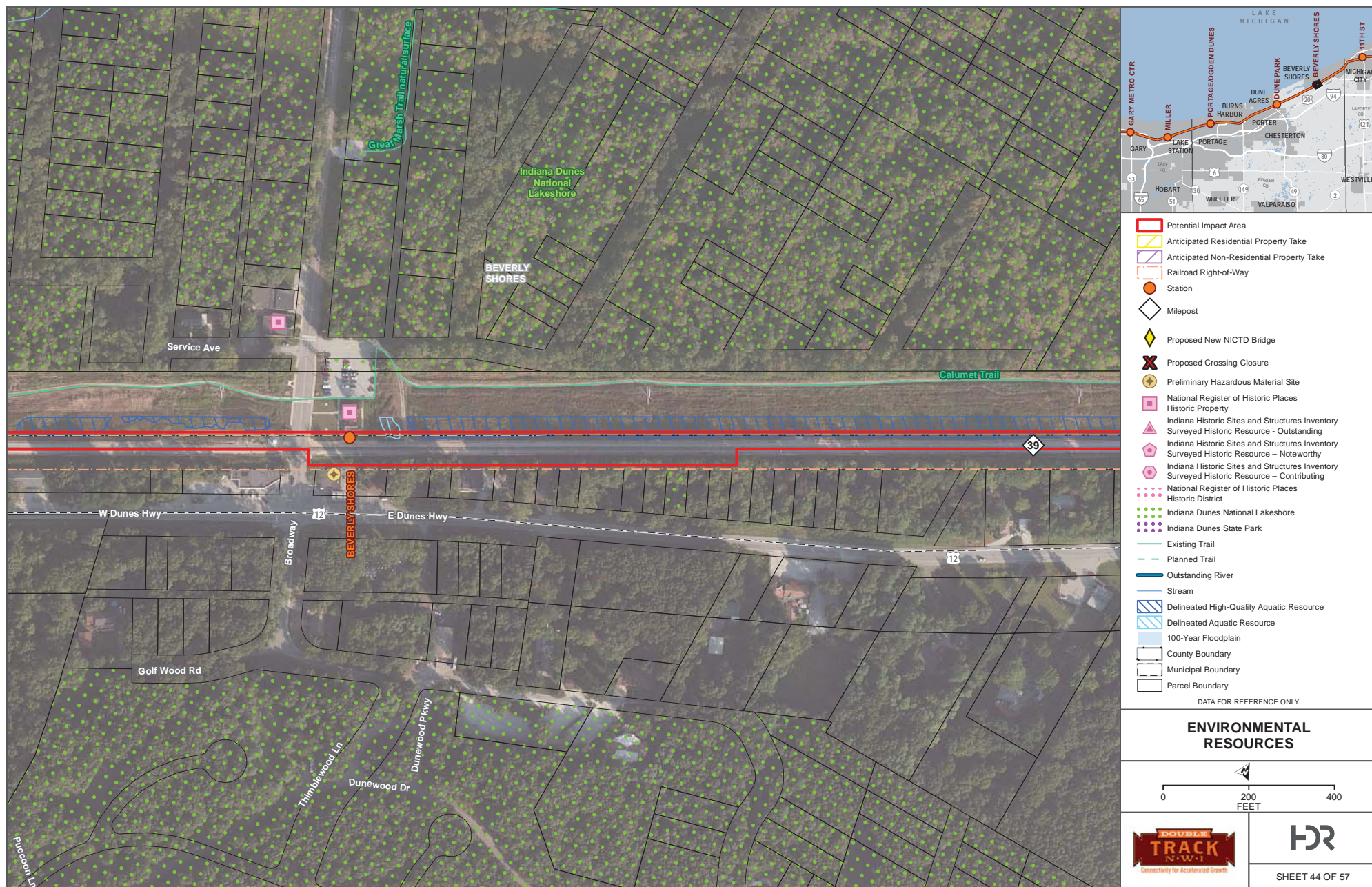
DATA SOURCES: Environmental Systems Research Institute, Indiana Historic Sites and Structures Inventory, National Resource Commission, Northern Indiana Commuter Transportation District, U.S. National Park Service, U.S. Census Bureau, U.S. Geological Survey, U.S. Department of the Interior, U.S. Fish & Wildlife Service
BACKGROUND SOURCE: ESRI, DIGITALGLOBE, GEOTIFF, EARTHSTAR GEOGRAPHICS, CHESSARBUS DS, USDA, USGS, ALEX, SET-MAPPING, AERODIG, ION, IOP, SWISSTOP, AND THE GIS USER COMMUNITY



DATA SOURCES: Environmental Systems Research Institute, Indiana Historic Sites and Structures Inventory, National Resource Commission, Northern Indiana Commuter Transportation District, U.S. National Park Service, U.S. Census Bureau, U.S. Geological Survey, U.S. Department of the Interior, U.S. Fish & Wildlife Service
BACKGROUND SOURCE: ESRI, DIGITALGLOBE, GEOSTY, EARTHSTAR GEOGRAPHICS, CHEQUAMEGON, USGS, USGS, ALEX, SET-MAPPING, AEROSPACE, IGN, SP, SWISSTOP, AND THE GIS USER COMMUNITY



DATA SOURCES: Environmental Systems Research Institute, Indiana Historic Sites and Structures Inventory, National Resource Commission, Northern Indiana Commuter Transportation District, U.S. National Park Service, U.S. Census Bureau, U.S. Geological Survey, U.S. Department of the Interior, U.S. Fish & Wildlife Service
BACKGROUND SOURCE: ESRI, DIGITALGLOBE, GEOSTY, EARTHSTAR GEOGRAPHICS, CHEQUAMUNUS GIS, USDA, USGS, ALEX, GETMAPPING, AERODIG, ION, IGP, SWISSTOP, AND THE GIS USER COMMUNITY





- Potential Impact Area
 - Anticipated Residential Property Take
 - Anticipated Non-Residential Property Take
 - Railroad Right-of-Way
 - Station
 - Milepost
 - Proposed New NICTD Bridge
 - Proposed Crossing Closure
 - Preliminary Hazardous Material Site
 - National Register of Historic Places
 - Historic Property
 - Indiana Historic Sites and Structures Inventory
 - Surveyed Historic Resource - Outstanding
 - Indiana Historic Sites and Structures Inventory
 - Surveyed Historic Resource - Noteworthy
 - Indiana Historic Sites and Structures Inventory
 - Surveyed Historic Resource - Contributing
 - National Register of Historic Places
 - Historic District
 - Indiana Dunes National Lakeshore
 - Indiana Dunes State Park
 - Existing Trail
 - Planned Trail
 - Outstanding River
 - Stream
 - Delineated High-Quality Aquatic Resource
 - Delineated Aquatic Resource
 - 100-Year Floodplain
 - County Boundary
 - Municipal Boundary
 - Parcel Boundary
- DATA FOR REFERENCE ONLY

ENVIRONMENTAL RESOURCES



SHEET 45 OF 57

DATA SOURCES: Environmental Systems Research Institute, Indiana Historic Sites and Structures Inventory, National Resource Commission, Northern Indiana Commuter Transportation District, U.S. National Park Service, U.S. Census Bureau, U.S. Geological Survey, U.S. Department of the Interior, U.S. Fish & Wildlife Service
BACKGROUND SOURCE: ESRI, DIGITALGLOBE, GEOTIFF, EARTHSTAR GEOGRAPHICS, CHESSBOARD US, USDA, USGS, ALEX, SET-MAPPING, AERODIG, ION, IOP, SWISSTOP, AND THE GIS USER COMMUNITY



- Potential Impact Area
- Anticipated Residential Property Take
- Anticipated Non-Residential Property Take
- Railroad Right-of-Way
- Station
- Milepost
- Proposed New NICTD Bridge
- Proposed Crossing Closure
- Preliminary Hazardous Material Site
- National Register of Historic Places
- Historic Property
- Indiana Historic Sites and Structures Inventory
- Surveyed Historic Resource - Outstanding
- Indiana Historic Sites and Structures Inventory
- Surveyed Historic Resource - Noteworthy
- Indiana Historic Sites and Structures Inventory
- Surveyed Historic Resource - Contributing
- National Register of Historic Places
- Historic District
- Indiana Dunes National Lakeshore
- Indiana Dunes State Park
- Existing Trail
- Planned Trail
- Outstanding River
- Stream
- Delineated High-Quality Aquatic Resource
- Delineated Aquatic Resource
- 100-Year Floodplain
- County Boundary
- Municipal Boundary
- Parcel Boundary

ENVIRONMENTAL RESOURCES

0 200 400
FEET

DOUBLE
TRACK
N.W.I.
Connectivity for Accelerated Growth

HDR

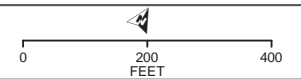
SHEET 46 OF 57

DATA SOURCES: Environmental Systems Research Institute, Indiana Historic Sites and Structures Inventory, National Resource Commission, Northern Indiana Commuter Transportation District, U.S. National Park Service, U.S. Census Bureau, U.S. Geological Survey, U.S. Department of the Interior, U.S. Fish & Wildlife Service
 BACKGROUND SOURCE: ESRI, DIGITALGLOBE, GEOTIFF, EARTHSTAR GEOGRAPHICS, CHESSARBUS DS, USDA, USGS, ALEX, GETMAPPING, AERODIG, ION, IOP, SWISSTOP, AND THE GIS USER COMMUNITY



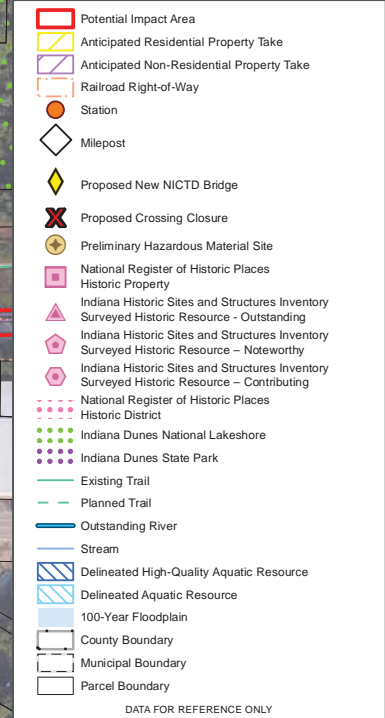
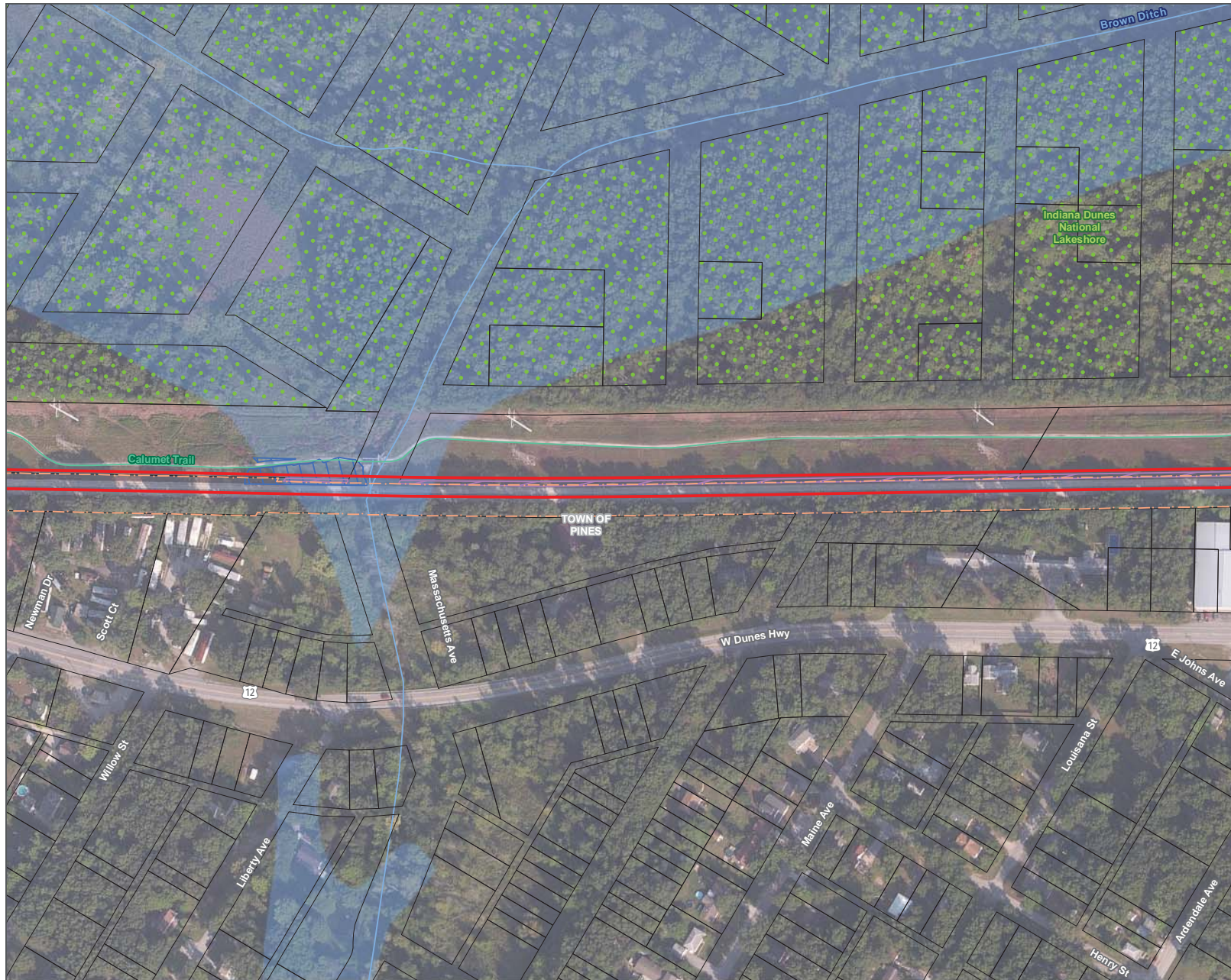
- Potential Impact Area
 - Anticipated Residential Property Take
 - Anticipated Non-Residential Property Take
 - Railroad Right-of-Way
 - Station
 - Milepost
 - Proposed New NICTD Bridge
 - Proposed Crossing Closure
 - Preliminary Hazardous Material Site
 - National Register of Historic Places Historic Property
 - Indiana Historic Sites and Structures Inventory Surveyed Historic Resource - Outstanding
 - Indiana Historic Sites and Structures Inventory Surveyed Historic Resource - Noteworthy
 - Indiana Historic Sites and Structures Inventory Surveyed Historic Resource - Contributing
 - National Register of Historic Places Historic District
 - Indiana Dunes National Lakeshore
 - Indiana Dunes State Park
 - Existing Trail
 - Planned Trail
 - Outstanding River
 - Stream
 - Delineated High-Quality Aquatic Resource
 - Delineated Aquatic Resource
 - 100-Year Floodplain
 - County Boundary
 - Municipal Boundary
 - Parcel Boundary
- DATA FOR REFERENCE ONLY

ENVIRONMENTAL RESOURCES



SHEET 47 OF 57

DATA SOURCES: Environmental Systems Research Institute, Indiana Historic Sites and Structures Inventory, National Resource Commission, Northern Indiana Commuter Transportation District, U.S. National Park Service, U.S. Census Bureau, U.S. Geological Survey, U.S. Department of the Interior, U.S. Fish & Wildlife Service
BACKGROUND SOURCE: ESRI, DIGITALGLOBE, GEOTIFF, EARTHSTAR GEOGRAPHICS, CHEQUAMUNGO OS, USDA, USGS, ALEX, GETMAPPING, AERODIG, ION, IOP, SWISSTOP, AND THE GIS USER COMMUNITY

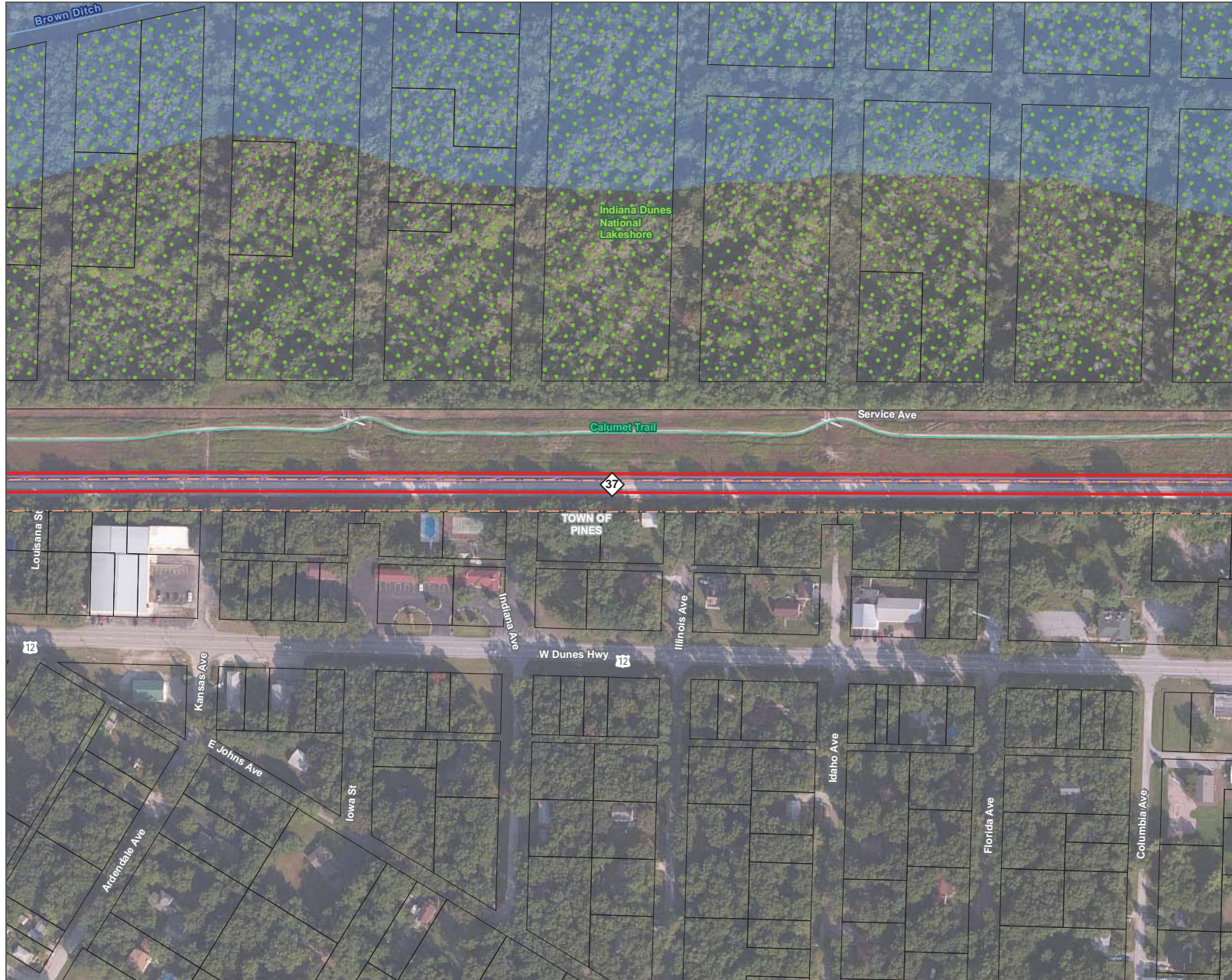


ENVIRONMENTAL RESOURCES



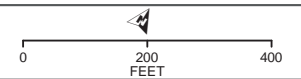
SHEET 48 OF 57

DATA SOURCES: Environmental Systems Research Institute, Indiana Historic Sites and Structures Inventory, National Resource Commission, Northern Indiana Commuter Transportation District, U.S. National Park Service, U.S. Census Bureau, U.S. Geological Survey, U.S. Department of the Interior, U.S. Fish & Wildlife Service
 BACKGROUND SOURCE: ESRI, DIGITALGLOBE, GEOTIFF, EARTHSTAR GEOGRAPHICS, CHESEAPEAKE GIS, USGS, USGS, ALEX, GETMAPPING, AERODIG, ION, IOP, SWISSTOP, AND THE GIS USER COMMUNITY



- Potential Impact Area
 - Anticipated Residential Property Take
 - Anticipated Non-Residential Property Take
 - Railroad Right-of-Way
 - Station
 - Milepost
 - Proposed New NICTD Bridge
 - Proposed Crossing Closure
 - Preliminary Hazardous Material Site
 - National Register of Historic Places Historic Property
 - Indiana Historic Sites and Structures Inventory Surveyed Historic Resource - Outstanding
 - Indiana Historic Sites and Structures Inventory Surveyed Historic Resource - Noteworthy
 - Indiana Historic Sites and Structures Inventory Surveyed Historic Resource - Contributing
 - National Register of Historic Places Historic District
 - Indiana Dunes National Lakeshore
 - Indiana Dunes State Park
 - Existing Trail
 - Planned Trail
 - Outstanding River
 - Stream
 - Delineated High-Quality Aquatic Resource
 - Delineated Aquatic Resource
 - 100-Year Floodplain
 - County Boundary
 - Municipal Boundary
 - Parcel Boundary
- DATA FOR REFERENCE ONLY

ENVIRONMENTAL RESOURCES



SHEET 49 OF 57

DATA SOURCES: Environmental Systems Research Institute, Indiana Historic Sites and Structures Inventory, National Resource Commission, Northern Indiana Commuter Transportation District, U.S. National Park Service, U.S. Census Bureau, U.S. Geological Survey, U.S. Department of the Interior, U.S. Fish & Wildlife Service
BACKGROUND SOURCE: ESRI, DIGITALGLOBE, GEOTIFF, EARTHSTAR GEOGRAPHICS, CHESSARBUS DS, USDA, USGS, ALEX, GETTAPING, AERODIG, ION, IOP, SWISSTOP, AND THE GIS USER COMMUNITY

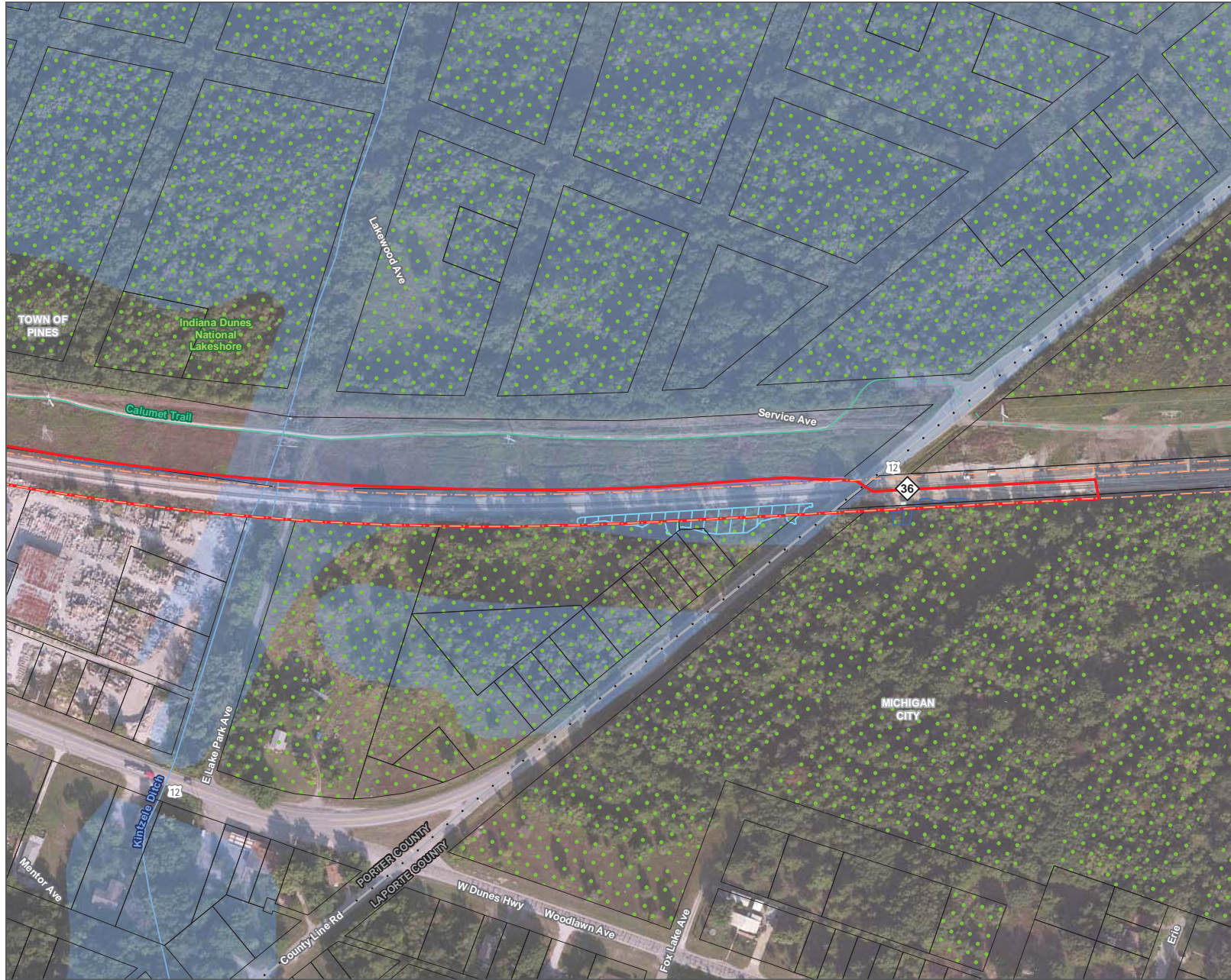


- Potential Impact Area
 - Anticipated Residential Property Take
 - Anticipated Non-Residential Property Take
 - Railroad Right-of-Way
 - Station
 - Milepost
 - Proposed New NICTD Bridge
 - Proposed Crossing Closure
 - Preliminary Hazardous Material Site
 - National Register of Historic Places Historic Property
 - Indiana Historic Sites and Structures Inventory Surveyed Historic Resource - Outstanding
 - Indiana Historic Sites and Structures Inventory Surveyed Historic Resource - Noteworthy
 - Indiana Historic Sites and Structures Inventory Surveyed Historic Resource - Contributing
 - National Register of Historic Places Historic District
 - Indiana Dunes National Lakeshore
 - Indiana Dunes State Park
 - Existing Trail
 - Planned Trail
 - Outstanding River
 - Stream
 - Delineated High-Quality Aquatic Resource
 - Delineated Aquatic Resource
 - 100-Year Floodplain
 - County Boundary
 - Municipal Boundary
 - Parcel Boundary
- DATA FOR REFERENCE ONLY

ENVIRONMENTAL RESOURCES

SHEET 50 OF 57

DATA SOURCES: Environmental Systems Research Institute, Indiana Historic Sites and Structures Inventory, National Resource Commission, Northern Indiana Commuter Transportation District, U.S. National Park Service, U.S. Census Bureau, U.S. Geological Survey, U.S. Department of the Interior, U.S. Fish & Wildlife Service
BACKGROUND SOURCE: ESRI, DIGITALGLOBE, GEOTIFF, EARTHSTAR GEOGRAPHICS, CHEQUAMEGON, USGS, ALEX, GETMAPPING, AERODIG, ION, GIP, SWISSTOP, AND THE GIS USER COMMUNITY



- Potential Impact Area
- Anticipated Residential Property Take
- Anticipated Non-Residential Property Take
- Railroad Right-of-Way
- Station
- Milepost
- Proposed New NICTD Bridge
- Proposed Crossing Closure
- Preliminary Hazardous Material Site
- National Register of Historic Places
- Historic Property
- Indiana Historic Sites and Structures Inventory
- Surveyed Historic Resource - Outstanding
- Indiana Historic Sites and Structures Inventory
- Surveyed Historic Resource - Noteworthy
- Indiana Historic Sites and Structures Inventory
- Surveyed Historic Resource - Contributing
- National Register of Historic Places
- Historic District
- Indiana Dunes National Lakeshore
- Indiana Dunes State Park
- Existing Trail
- Planned Trail
- Outstanding River
- Stream
- Delineated High-Quality Aquatic Resource
- Delineated Aquatic Resource
- 100-Year Floodplain
- County Boundary
- Municipal Boundary
- Parcel Boundary

DATA FOR REFERENCE ONLY

ENVIRONMENTAL RESOURCES





Connectivity for Accelerated Growth



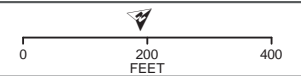
SHEET 51 OF 57

DATA SOURCES: Environmental Systems Research Institute, Indiana Historic Sites and Structures Inventory, National Resource Commission, Northern Indiana Commuter Transportation District, U.S. National Park Service, U.S. Census Bureau, U.S. Geological Survey, U.S. Department of the Interior, U.S. Fish & Wildlife Service
BACKGROUND SOURCE: ESRI, DIGITALGLOBE, GEOTIFF, EARTHSTAR GEOGRAPHICS, CHESSARBUS DS, USDA, USGS, ALEX, SET-MAPPING, AEROSPACE, ION, SVP, SWISSTOP, AND THE GIS USER COMMUNITY



- Potential Impact Area
 - Anticipated Residential Property Take
 - Anticipated Non-Residential Property Take
 - Railroad Right-of-Way
 - Station
 - Milepost
 - Proposed New NICTD Bridge
 - Proposed Crossing Closure
 - Preliminary Hazardous Material Site
 - National Register of Historic Places Historic Property
 - Indiana Historic Sites and Structures Inventory Surveyed Historic Resource - Outstanding
 - Indiana Historic Sites and Structures Inventory Surveyed Historic Resource - Noteworthy
 - Indiana Historic Sites and Structures Inventory Surveyed Historic Resource - Contributing
 - National Register of Historic Places Historic District
 - Indiana Dunes National Lakeshore
 - Indiana Dunes State Park
 - Existing Trail
 - Planned Trail
 - Outstanding River
 - Stream
 - Delineated High-Quality Aquatic Resource
 - Delineated Aquatic Resource
 - 100-Year Floodplain
 - County Boundary
 - Municipal Boundary
 - Parcel Boundary
- DATA FOR REFERENCE ONLY

ENVIRONMENTAL RESOURCES



SHEET 52 OF 57

DATA SOURCES: Environmental Systems Research Institute, Indiana Historic Sites and Structures Inventory, National Resource Commission, Northern Indiana Commuter Transportation District, U.S. National Park Service, U.S. Census Bureau, U.S. Geological Survey, U.S. Department of the Interior, U.S. Fish & Wildlife Service
BACKGROUND SOURCE: ESRI, DIGITALGLOBE, GEOSTY, EARTHSTAR GEOGRAPHICS, CHELSEA/BUS DS, USDA, USGS, ALEX, GETMAPPING, AERODIG, ION, IOP, SWISSTOP, AND THE GIS USER COMMUNITY



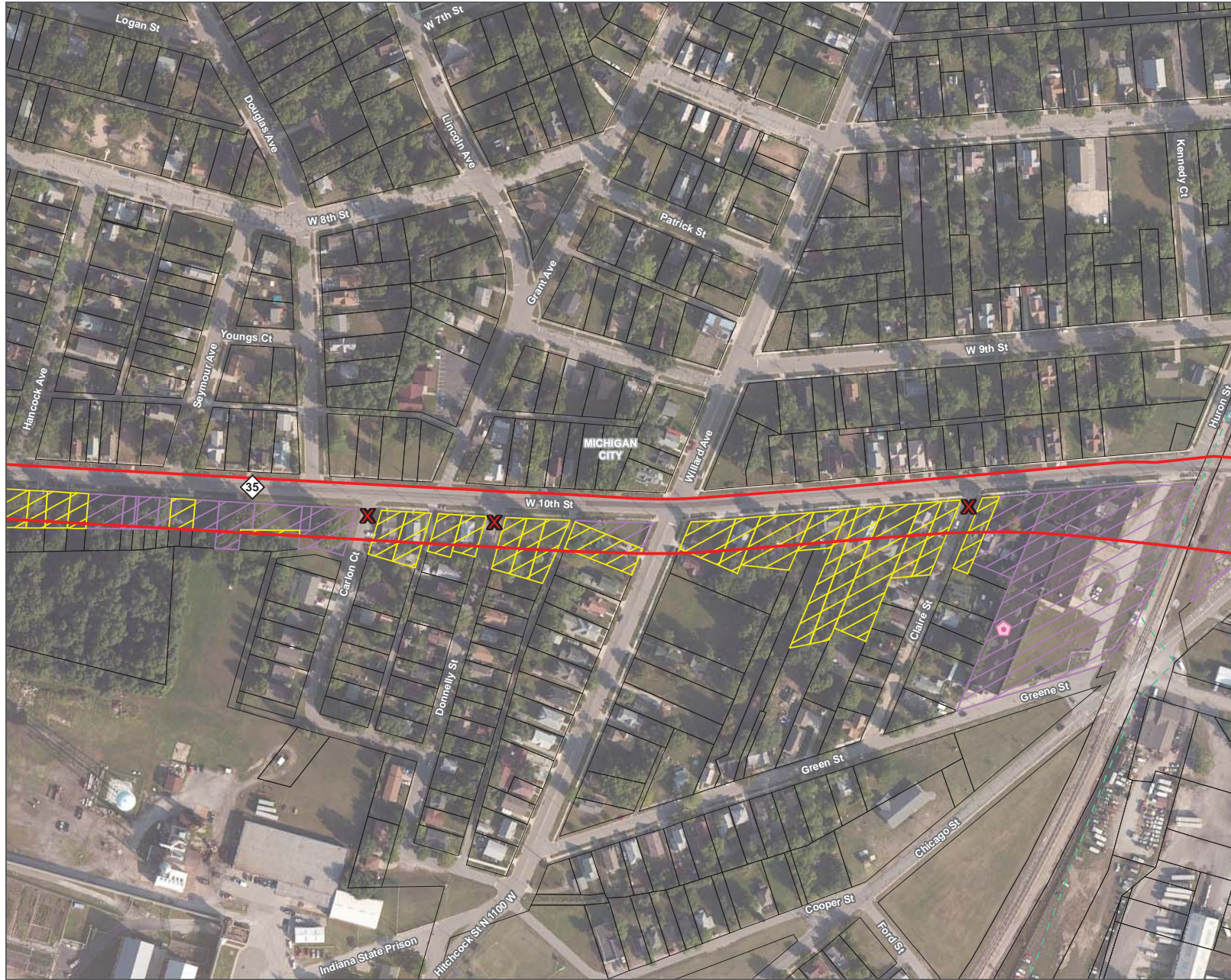
- Potential Impact Area
 - Anticipated Residential Property Take
 - Anticipated Non-Residential Property Take
 - Railroad Right-of-Way
 - Station
 - Milepost
 - Proposed New NICTD Bridge
 - Proposed Crossing Closure
 - Preliminary Hazardous Material Site
 - National Register of Historic Places Historic Property
 - Indiana Historic Sites and Structures Inventory Surveyed Historic Resource - Outstanding
 - Indiana Historic Sites and Structures Inventory Surveyed Historic Resource - Noteworthy
 - Indiana Historic Sites and Structures Inventory Surveyed Historic Resource - Contributing
 - National Register of Historic Places Historic District
 - Indiana Dunes National Lakeshore
 - Indiana Dunes State Park
 - Existing Trail
 - Planned Trail
 - Outstanding River
 - Stream
 - Delineated High-Quality Aquatic Resource
 - Delineated Aquatic Resource
 - 100-Year Floodplain
 - County Boundary
 - Municipal Boundary
 - Parcel Boundary
- DATA FOR REFERENCE ONLY

ENVIRONMENTAL RESOURCES



SHEET 53 OF 57

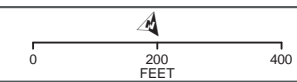
DATA SOURCES: Environmental Systems Research Institute, Indiana Historic Sites and Structures Inventory, National Resource Commission, Northern Indiana Commuter Transportation District, U.S. National Park Service, U.S. Census Bureau, U.S. Geological Survey, U.S. Department of the Interior, U.S. Fish & Wildlife Service
BACKGROUND SOURCE: ESRI, DIGITALGLOBE, GEOTIFF, EARTHSTAR GEOGRAPHICS, CHESSARBUS DS, USDA, USGS, ALEX, SET-MAPPING, AERODIG, ION, SP, SWISSTOP, AND THE GIS USER COMMUNITY



- Potential Impact Area
- Anticipated Residential Property Take
- Anticipated Non-Residential Property Take
- Railroad Right-of-Way
- Station
- Milepost
- Proposed New NICTD Bridge
- Proposed Crossing Closure
- Preliminary Hazardous Material Site
- National Register of Historic Places Historic Property
- Indiana Historic Sites and Structures Inventory Surveyed Historic Resource - Outstanding
- Indiana Historic Sites and Structures Inventory Surveyed Historic Resource - Noteworthy
- Indiana Historic Sites and Structures Inventory Surveyed Historic Resource - Contributing
- National Register of Historic Places Historic District
- Indiana Dunes National Lakeshore
- Indiana Dunes State Park
- Existing Trail
- Planned Trail
- Outstanding River
- Stream
- Delineated High-Quality Aquatic Resource
- Delineated Aquatic Resource
- 100-Year Floodplain
- County Boundary
- Municipal Boundary
- Parcel Boundary

DATA FOR REFERENCE ONLY

ENVIRONMENTAL RESOURCES



SHEET 54 OF 57

DATA SOURCES: Environmental Systems Research Institute, Indiana Historic Sites and Structures Inventory, National Resource Commission, Northern Indiana Commuter Transportation District, U.S. National Park Service, U.S. Census Bureau, U.S. Geological Survey, U.S. Department of the Interior, U.S. Fish & Wildlife Service
BACKGROUND SOURCE: ESRI, DIGITALGLOBE, GEOTIFF, SARTHESTAR GEOGRAPHICS, CHESSARBUS DS, USDA, USGS, AEC, SETMAPING, AERODIG, ION, IOP, SWISSTOP, AND THE GIS USER COMMUNITY



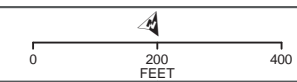
DATA SOURCES: Environmental Systems Research Institute, Indiana Historic Sites and Structures Inventory, National Resource Commission, Northern Indiana Commuter Transportation District, U.S. National Park Service, U.S. Census Bureau, U.S. Geological Survey, U.S. Department of the Interior, U.S. Fish & Wildlife Service
BACKGROUND SOURCE: ESRI, DIGITALGLOBE, GEOTIFF, EARTHSTAR GEOGRAPHICS, CHESEAPEAKE GIS, USDA, USGS, ALEX, GETMAPPING, AERODIG, IGN, GIP, SWISSSTOP, AND THE GIS USER COMMUNITY



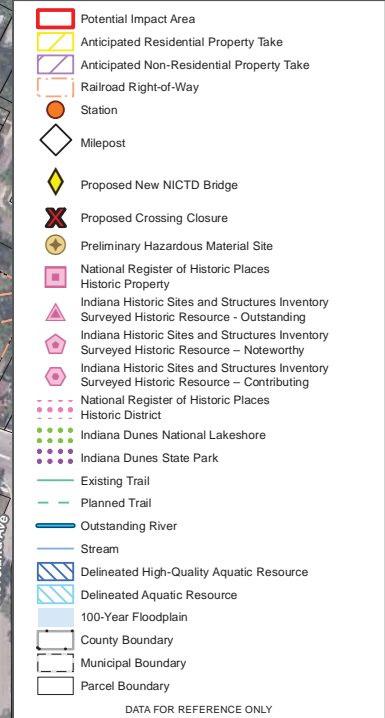
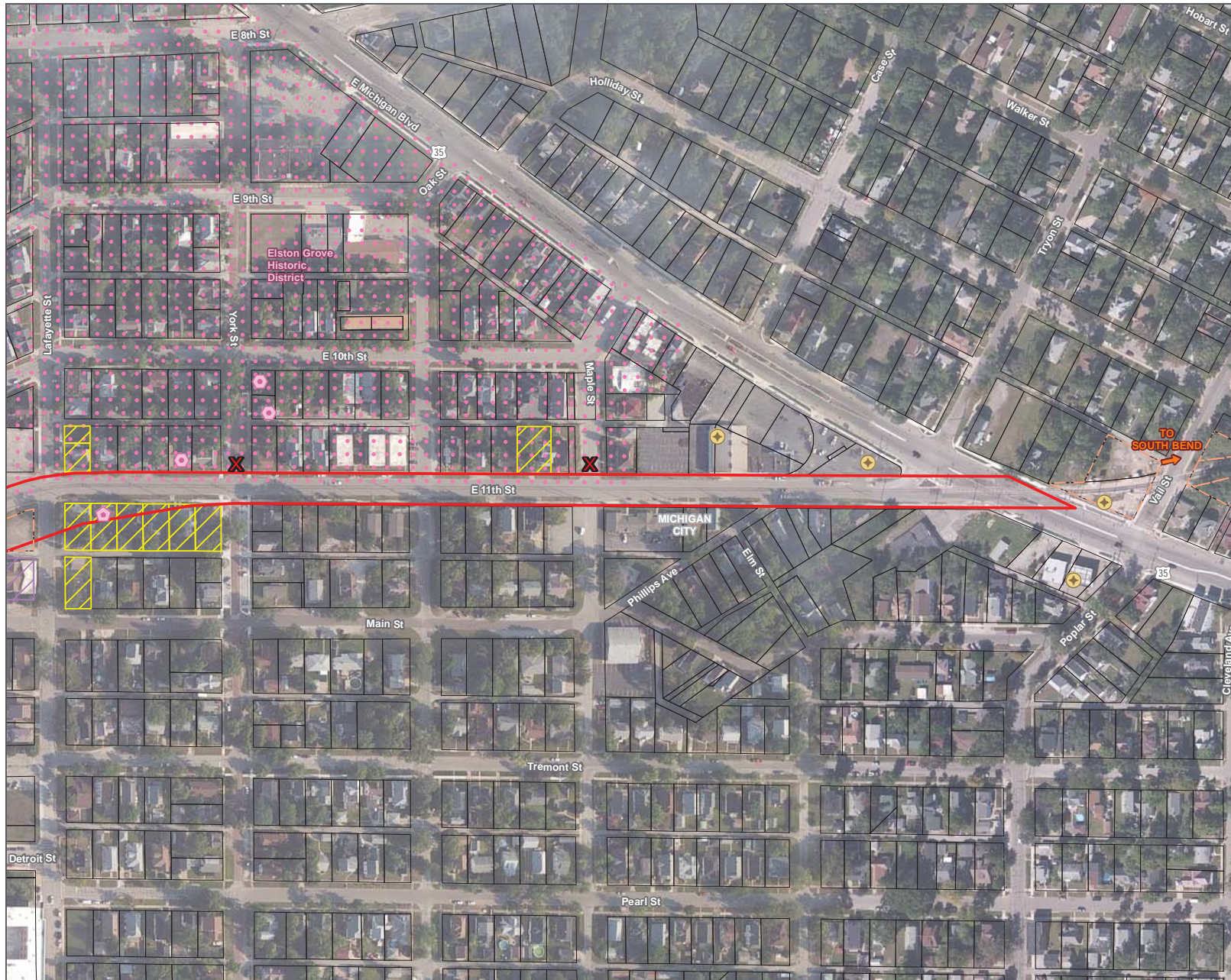
- Potential Impact Area
- Anticipated Residential Property Take
- Anticipated Non-Residential Property Take
- Railroad Right-of-Way
- Station
- Milepost
- Proposed New NICTD Bridge
- X Proposed Crossing Closure
- Preliminary Hazardous Material Site
- National Register of Historic Places Historic Property
- Indiana Historic Sites and Structures Inventory Surveyed Historic Resource - Outstanding
- Indiana Historic Sites and Structures Inventory Surveyed Historic Resource - Noteworthy
- Indiana Historic Sites and Structures Inventory Surveyed Historic Resource - Contributing
- National Register of Historic Places Historic District
- Indiana Dunes National Lakeshore
- Indiana Dunes State Park
- Existing Trail
- Planned Trail
- Outstanding River
- Stream
- Delineated High-Quality Aquatic Resource
- Delineated Aquatic Resource
- 100-Year Floodplain
- County Boundary
- Municipal Boundary
- Parcel Boundary

DATA FOR REFERENCE ONLY

ENVIRONMENTAL RESOURCES



DATA SOURCES: Environmental Systems Research Institute, Indiana Historic Sites and Structures Inventory, National Resource Commission, Northern Indiana Commuter Transportation District, U.S. National Park Service, U.S. Census Bureau, U.S. Geological Survey, U.S. Department of the Interior, U.S. Fish & Wildlife Service
 BACKGROUND SOURCE: ESRI, DIGITALGLOBE, GEOTRE, EARTHSTAR GEOGRAPHICS, CHESSARBUS DS, USDA, USDA, AEC, SETMAPING, AERODIG, IOW, IOW, SWISSSTON, AND THE GIS USER COMMUNITY



ENVIRONMENTAL RESOURCES



SHEET 57 OF 57

DATA SOURCES: Environmental Systems Research Institute, Indiana Historic Sites and Structures Inventory, National Resource Commission, Northern Indiana Commuter Transportation District, U.S. National Park Service, U.S. Census Bureau, U.S. Geological Survey, U.S. Department of the Interior, U.S. Fish & Wildlife Service
 BACKGROUND SOURCE: ESRI, DIGITALGLOBE, GEOTIFF, EARTHSTAR GEOGRAPHICS, CHESEAPEAKE GIS, USDA, USGS, AEC, SET-MAPPING, AERODIGI, IGN, SP, SWISSTOP, AND THE GIS USER COMMUNITY