

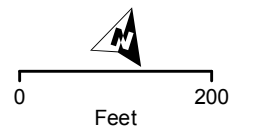


**NO CONSTRUCTION
PROPOSED IN THIS AREA**



- Proposed Construction Footprint - 3/23/2017
- Anticipated Acquisition
- Proposed Direct Effects APE - 4/12/2017
- Proposed Indirect Effects APE - 4/12/2017
- Current Railroad Right-of-Way
- Milepost
- NICTD Station
- National Register of Historic Places Historic Property
- Indiana Historic Sites and Structures Inventory Surveyed Historic Resource – Outstanding
- Indiana Historic Sites and Structures Inventory Surveyed Historic Resource – Noteworthy
- Indiana Historic Sites and Structures Inventory Surveyed Historic Resource – Contributing
- Swedish Farmstead
- Not Extant
- National Register of Historic Places Historic District
- Indiana Dunes National Lakeshore
- Indiana Dunes State Park
- Parcel Boundary
- Surveyed
- Not Surveyed Due to Age

AREA OF POTENTIAL EFFECTS (APE)



BACKGROUND SOURCE: ESRI, DIGITALGLOBE, GEOEYE, EARTHSTAR GEOGRAPHICS, CNES/AIRBUS DS, USDA, USGS, AEX, GETMAPPING, AEROGRIID, IGN, IGP, SWISSTOPO, AND THE GIS USER COMMUNITY

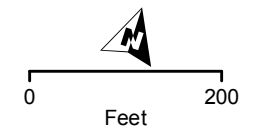


**NO CONSTRUCTION
PROPOSED IN THIS AREA**






















- Proposed Construction Footprint - 3/23/2017
- Anticipated Acquisition
- Proposed Direct Effects APE - 4/12/2017
- Proposed Indirect Effects APE - 4/12/2017
- Current Railroad Right-of-Way
- Milepost
- NICTD Station
- National Register of Historic Places Historic Property
- Indiana Historic Sites and Structures Inventory Surveyed Historic Resource – Outstanding
- Indiana Historic Sites and Structures Inventory Surveyed Historic Resource – Noteworthy
- Indiana Historic Sites and Structures Inventory Surveyed Historic Resource – Contributing
- Swedish Farmstead
- Not Extant
- National Register of Historic Places Historic District
- Indiana Dunes National Lakeshore
- Indiana Dunes State Park
- Parcel Boundary
- Surveyed
- Not Surveyed Due to Age

AREA OF POTENTIAL EFFECTS (APE)

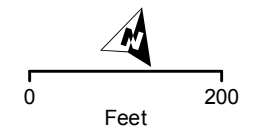


SHEET 23 OF 92



-  Proposed Construction Footprint - 3/23/2017
-  Anticipated Acquisition
-  Proposed Direct Effects APE - 4/12/2017
-  Proposed Indirect Effects APE - 4/12/2017
-  Current Railroad Right-of-Way
-  Milepost
-  NICTD Station
-  National Register of Historic Places
Historic Property
-  Indiana Historic Sites and Structures Inventory
Surveyed Historic Resource – Outstanding
-  Indiana Historic Sites and Structures Inventory
Surveyed Historic Resource – Noteworthy
-  Indiana Historic Sites and Structures Inventory
Surveyed Historic Resource – Contributing
-  Swedish Farmstead
-  Not Extant
-  National Register of Historic Places
Historic District
-  Indiana Dunes National Lakeshore
-  Indiana Dunes State Park
-  Parcel Boundary
-  Surveyed
-  Not Surveyed Due to Age

AREA OF POTENTIAL EFFECTS (APE)



BACKGROUND SOURCE: ESRI, DIGITALGLOBE, GEOEYE, EARTHSTAR GEOGRAPHICS, CNES/AIRBUS DS, USDA, USGS, AEX, GETMAPPING, AEROGRIID, IGN, IGP, SWISSTOPO, AND THE GIS USER COMMUNITY

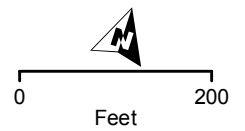


**NO CONSTRUCTION
PROPOSED IN THIS AREA**



- Proposed Construction Footprint - 3/23/2017
- Anticipated Acquisition
- Proposed Direct Effects APE - 4/12/2017
- Proposed Indirect Effects APE - 4/12/2017
- Current Railroad Right-of-Way
- Milepost
- NICTD Station
- National Register of Historic Places Historic Property
- Indiana Historic Sites and Structures Inventory Surveyed Historic Resource – Outstanding
- Indiana Historic Sites and Structures Inventory Surveyed Historic Resource – Noteworthy
- Indiana Historic Sites and Structures Inventory Surveyed Historic Resource – Contributing
- Swedish Farmstead
- Not Extant
- National Register of Historic Places Historic District
- Indiana Dunes National Lakeshore
- Indiana Dunes State Park
- Parcel Boundary
- Surveyed
- Not Surveyed Due to Age

AREA OF POTENTIAL EFFECTS (APE)



SHEET 25 OF 92



**NO CONSTRUCTION
PROPOSED IN THIS AREA**

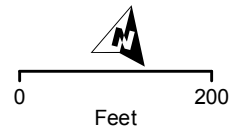
Dunes Hwy

Indiana Dunes
National
Lakeshore






















- Proposed Construction Footprint - 3/23/2017
- Anticipated Acquisition
- Proposed Direct Effects APE - 4/12/2017
- Proposed Indirect Effects APE - 4/12/2017
- Current Railroad Right-of-Way
- Milepost
- NICTD Station
- National Register of Historic Places
Historic Property
- Indiana Historic Sites and Structures Inventory
Surveyed Historic Resource – Outstanding
- Indiana Historic Sites and Structures Inventory
Surveyed Historic Resource – Noteworthy
- Indiana Historic Sites and Structures Inventory
Surveyed Historic Resource – Contributing
- Swedish Farmstead
- Not Extant
- National Register of Historic Places
Historic District
- Indiana Dunes National Lakeshore
- Indiana Dunes State Park
- Parcel Boundary
- Surveyed
- Not Surveyed Due to Age

**AREA OF POTENTIAL
EFFECTS (APE)**

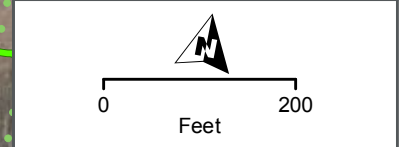


BACKGROUND SOURCE: ESRI, DIGITALGLOBE, GEOEYE, EARTHSTAR GEOGRAPHICS, CNES/AIRBUS DS, USDA, USGS, AEX, GETMAPPING, AEROGRIID, IGN, IGP, SWISSTOPO, AND THE GIS USER COMMUNITY



-  Proposed Construction Footprint - 3/23/2017
-  Anticipated Acquisition
-  Proposed Direct Effects APE - 4/12/2017
-  Proposed Indirect Effects APE - 4/12/2017
-  Current Railroad Right-of-Way
-  Milepost
-  NICTD Station
-  National Register of Historic Places
Historic Property
-  Indiana Historic Sites and Structures Inventory
Surveyed Historic Resource – Outstanding
-  Indiana Historic Sites and Structures Inventory
Surveyed Historic Resource – Noteworthy
-  Indiana Historic Sites and Structures Inventory
Surveyed Historic Resource – Contributing
-  Swedish Farmstead
-  Not Extant
-  National Register of Historic Places
Historic District
-  Indiana Dunes National Lakeshore
-  Indiana Dunes State Park
-  Parcel Boundary
-  Surveyed
-  Not Surveyed Due to Age

AREA OF POTENTIAL EFFECTS (APE)





Connectivity for Accelerated Growth



SHEET 27 OF 92



- Proposed Construction Footprint - 3/23/2017
- Anticipated Acquisition
- Proposed Direct Effects APE - 4/12/2017
- Proposed Indirect Effects APE - 4/12/2017
- Current Railroad Right-of-Way
- Milepost
- NICTD Station
- National Register of Historic Places
Historic Property
- Indiana Historic Sites and Structures Inventory
Surveyed Historic Resource – Outstanding
- Indiana Historic Sites and Structures Inventory
Surveyed Historic Resource – Noteworthy
- Indiana Historic Sites and Structures Inventory
Surveyed Historic Resource – Contributing
- Swedish Farmstead
- Not Extant
- National Register of Historic Places
Historic District
- Indiana Dunes National Lakeshore
- Indiana Dunes State Park
- Parcel Boundary
- # Surveyed # Not Surveyed Due to Age

AREA OF POTENTIAL EFFECTS (APE)



BACKGROUND SOURCE: ESRI, DIGITALGLOBE, GEOEYE, EARTHSTAR GEOGRAPHICS, CNES/AIRBUS DS, USDA, USGS, AEX, GETMAPPING, AEROGRIID, IGN, IGP, SWISSTOPO, AND THE GIS USER COMMUNITY



- Proposed Construction Footprint - 3/23/2017
- Anticipated Acquisition
- Proposed Direct Effects APE - 4/12/2017
- Proposed Indirect Effects APE - 4/12/2017
- Current Railroad Right-of-Way
- Milepost
- NICTD Station
- National Register of Historic Places
Historic Property
- Indiana Historic Sites and Structures Inventory
Surveyed Historic Resource – Outstanding
- Indiana Historic Sites and Structures Inventory
Surveyed Historic Resource – Noteworthy
- Indiana Historic Sites and Structures Inventory
Surveyed Historic Resource – Contributing
- Swedish Farmstead
- Not Extant
- National Register of Historic Places
Historic District
- Indiana Dunes National Lakeshore
- Indiana Dunes State Park
- Parcel Boundary
- Surveyed
- Not Surveyed Due to Age

AREA OF POTENTIAL EFFECTS (APE)

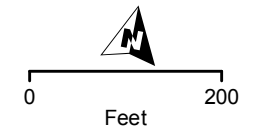


BACKGROUND SOURCE: ESRI, DIGITALGLOBE, GEOEYE, EARTHSTAR GEOGRAPHICS, CNES/AIRBUS DS, USDA, USGS, AEX, GETMAPPING, AEROGRIID, IGN, IGP, SWISSTOPO, AND THE GIS USER COMMUNITY

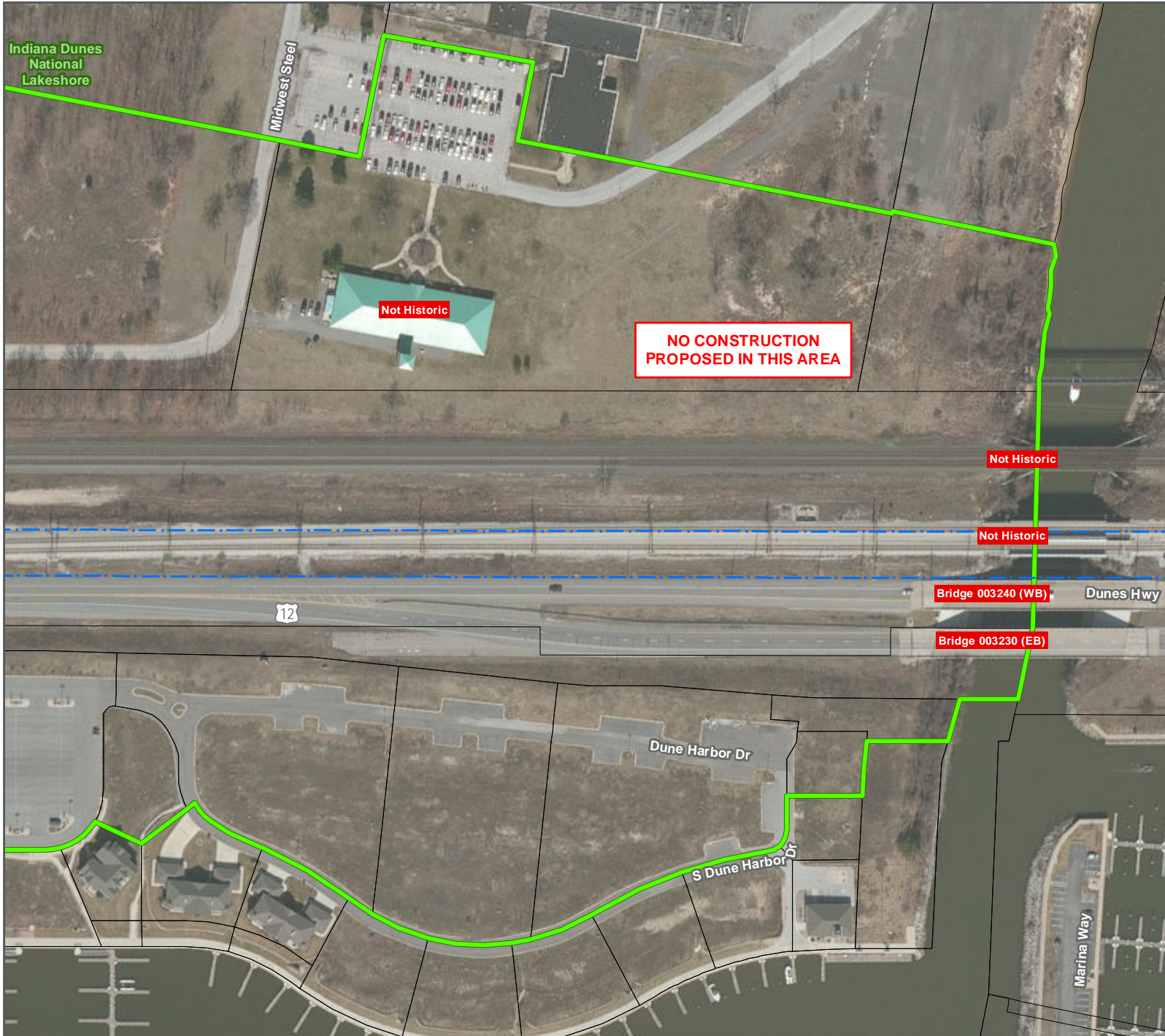


- Proposed Construction Footprint - 3/23/2017
- Anticipated Acquisition
- Proposed Direct Effects APE - 4/12/2017
- Proposed Indirect Effects APE - 4/12/2017
- Current Railroad Right-of-Way
- Milepost
- NICTD Station
- National Register of Historic Places
Historic Property
- Indiana Historic Sites and Structures Inventory
Surveyed Historic Resource – Outstanding
- Indiana Historic Sites and Structures Inventory
Surveyed Historic Resource – Noteworthy
- Indiana Historic Sites and Structures Inventory
Surveyed Historic Resource – Contributing
- Swedish Farmstead
- Not Extant
- National Register of Historic Places
Historic District
- Indiana Dunes National Lakeshore
- Indiana Dunes State Park
- Parcel Boundary
- # Surveyed # Not Surveyed Due to Age

AREA OF POTENTIAL EFFECTS (APE)



BACKGROUND SOURCE: ESRI, DIGITALGLOBE, GEOEYE, EARTHSTAR GEOGRAPHICS, CNES/AIRBUS DS, USDA, USGS, AEX, GETMAPPING, AEROGRIID, IGN, IGP, SWISSTOPO, AND THE GIS USER COMMUNITY



- Proposed Construction Footprint - 3/23/2017
- Anticipated Acquisition
- Proposed Direct Effects APE - 4/12/2017
- Proposed Indirect Effects APE - 4/12/2017
- Current Railroad Right-of-Way
- Milepost
- NICTD Station
- National Register of Historic Places Historic Property
- Indiana Historic Sites and Structures Inventory Surveyed Historic Resource – Outstanding
- Indiana Historic Sites and Structures Inventory Surveyed Historic Resource – Noteworthy
- Indiana Historic Sites and Structures Inventory Surveyed Historic Resource – Contributing
- Swedish Farmstead
- Not Extant
- National Register of Historic Places Historic District
- Indiana Dunes National Lakeshore
- Indiana Dunes State Park
- Parcel Boundary
- Surveyed
- Not Surveyed Due to Age

AREA OF POTENTIAL EFFECTS (APE)

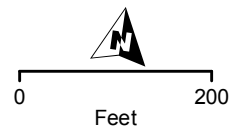


BACKGROUND SOURCE: ESRI, DIGITALGLOBE, GEOEYE, EARTHSTAR GEOGRAPHICS, CNES/AIRBUS DS, USDA, USGS, AEX, GETMAPPING, AEROGRIID, IGN, IGP, SWISSTOPO, AND THE GIS USER COMMUNITY

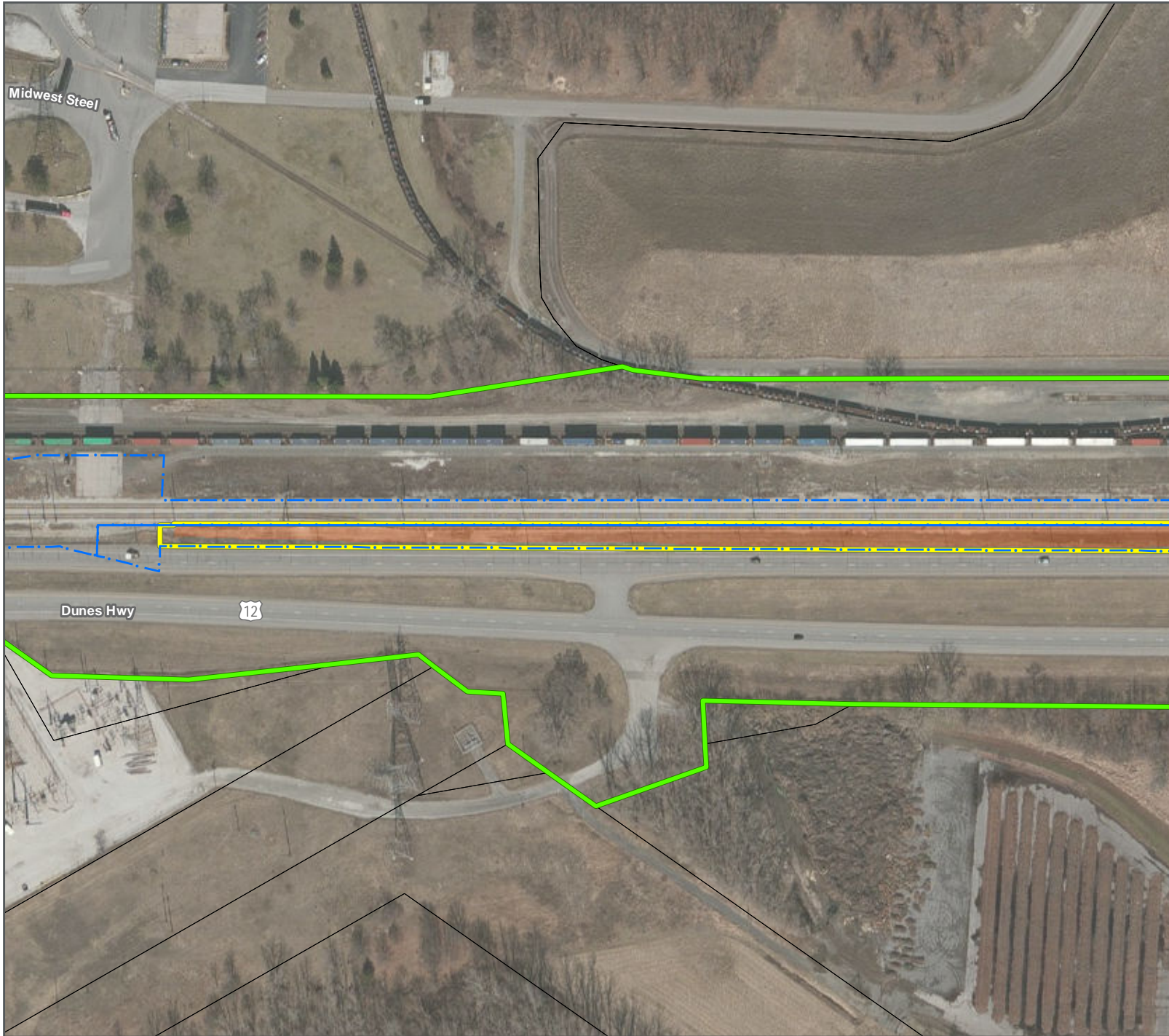


-  Proposed Construction Footprint - 3/23/2017
-  Anticipated Acquisition
-  Proposed Direct Effects APE - 4/12/2017
-  Proposed Indirect Effects APE - 4/12/2017
-  Current Railroad Right-of-Way
-  Milepost
-  NICTD Station
-  National Register of Historic Places
Historic Property
-  Indiana Historic Sites and Structures Inventory
Surveyed Historic Resource – Outstanding
-  Indiana Historic Sites and Structures Inventory
Surveyed Historic Resource – Noteworthy
-  Indiana Historic Sites and Structures Inventory
Surveyed Historic Resource – Contributing
-  Swedish Farmstead
-  Not Extant
-  National Register of Historic Places
Historic District
-  Indiana Dunes National Lakeshore
-  Indiana Dunes State Park
-  Parcel Boundary
-  Surveyed
-  Not Surveyed Due to Age

AREA OF POTENTIAL EFFECTS (APE)

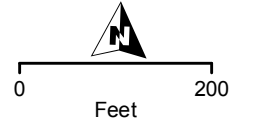



BACKGROUND SOURCE: ESRI, DIGITALGLOBE, GEOEYE, EARTHSTAR GEOGRAPHICS, CNES/AIRBUS DS, USDA, USGS, AEX, GETMAPPING, AEROGRIID, IGN, IGP, SWISSTOPO, AND THE GIS USER COMMUNITY



- Proposed Construction Footprint - 3/23/2017
- Anticipated Acquisition
- Proposed Direct Effects APE - 4/12/2017
- Proposed Indirect Effects APE - 4/12/2017
- Current Railroad Right-of-Way
- Milepost
- NICTD Station
- National Register of Historic Places
Historic Property
- Indiana Historic Sites and Structures Inventory
Surveyed Historic Resource – Outstanding
- Indiana Historic Sites and Structures Inventory
Surveyed Historic Resource – Noteworthy
- Indiana Historic Sites and Structures Inventory
Surveyed Historic Resource – Contributing
- Swedish Farmstead
- Not Extant
- National Register of Historic Places
Historic District
- Indiana Dunes National Lakeshore
- Indiana Dunes State Park
- Parcel Boundary
- Surveyed
- Not Surveyed Due to Age

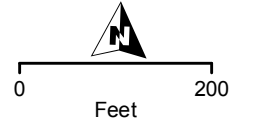
AREA OF POTENTIAL EFFECTS (APE)






- Proposed Construction Footprint - 3/23/2017
- Anticipated Acquisition
- Proposed Direct Effects APE - 4/12/2017
- Proposed Indirect Effects APE - 4/12/2017
- Current Railroad Right-of-Way
- Milepost
- NICTD Station
- National Register of Historic Places Historic Property
- Indiana Historic Sites and Structures Inventory Surveyed Historic Resource – Outstanding
- Indiana Historic Sites and Structures Inventory Surveyed Historic Resource – Noteworthy
- Indiana Historic Sites and Structures Inventory Surveyed Historic Resource – Contributing
- Swedish Farmstead
- Not Extant
- National Register of Historic Places Historic District
- Indiana Dunes National Lakeshore
- Indiana Dunes State Park
- Parcel Boundary
- Surveyed
- Not Surveyed Due to Age

AREA OF POTENTIAL EFFECTS (APE)

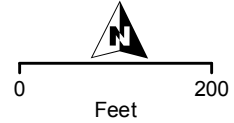


BACKGROUND SOURCE: ESRI, DIGITALGLOBE, GEOEYE, EARTHSTAR GEOGRAPHICS, CNES/AIRBUS DS, USDA, USGS, AEX, GETMAPPING, AEROGRIID, IGN, IGP, SWISSTOPO, AND THE GIS USER COMMUNITY














- Proposed Construction Footprint - 3/23/2017
- Anticipated Acquisition
- Proposed Direct Effects APE - 4/12/2017
- Proposed Indirect Effects APE - 4/12/2017
- Current Railroad Right-of-Way
- Milepost
- NICTD Station
- National Register of Historic Places
Historic Property
- Indiana Historic Sites and Structures Inventory
Surveyed Historic Resource – Outstanding
- Indiana Historic Sites and Structures Inventory
Surveyed Historic Resource – Noteworthy
- Indiana Historic Sites and Structures Inventory
Surveyed Historic Resource – Contributing
- Swedish Farmstead
- Not Extant
- National Register of Historic Places
Historic District
- Indiana Dunes National Lakeshore
- Indiana Dunes State Park
- Parcel Boundary
- Surveyed
- Not Surveyed Due to Age

AREA OF POTENTIAL EFFECTS (APE)

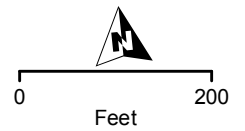


BACKGROUND SOURCE: ESRI, DIGITALGLOBE, GEOEYE, EARTHSTAR GEOGRAPHICS, CNES/AIRBUS DS, USDA, USGS, AEX, GETMAPPING, AEROGRIID, IGN, IGP, SWISSTOPO, AND THE GIS USER COMMUNITY




-  Proposed Construction Footprint - 3/23/2017
-  Anticipated Acquisition
-  Proposed Direct Effects APE - 4/12/2017
-  Proposed Indirect Effects APE - 4/12/2017
-  Current Railroad Right-of-Way
-  Milepost
-  NICTD Station
-  National Register of Historic Places
Historic Property
-  Indiana Historic Sites and Structures Inventory
Surveyed Historic Resource – Outstanding
-  Indiana Historic Sites and Structures Inventory
Surveyed Historic Resource – Noteworthy
-  Indiana Historic Sites and Structures Inventory
Surveyed Historic Resource – Contributing
-  Swedish Farmstead
-  Not Extant
-  National Register of Historic Places
Historic District
-  Indiana Dunes National Lakeshore
-  Indiana Dunes State Park
-  Parcel Boundary
-  Surveyed
-  Not Surveyed Due to Age

AREA OF POTENTIAL EFFECTS (APE)

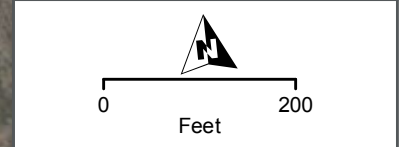


BACKGROUND SOURCE: ESRI, DIGITALGLOBE, GEOEYE, EARTHSTAR GEOGRAPHICS, CNES/AIRBUS DS, USDA, USGS, AEX, GETMAPPING, AEROGRIID, IGN, IGP, SWISSTOPO, AND THE GIS USER COMMUNITY



- Proposed Construction Footprint - 3/23/2017
- Anticipated Acquisition
- Proposed Direct Effects APE - 4/12/2017
- Proposed Indirect Effects APE - 4/12/2017
- Current Railroad Right-of-Way
- Milepost
- NICTD Station
- National Register of Historic Places Historic Property
- Indiana Historic Sites and Structures Inventory Surveyed Historic Resource - Outstanding
- Indiana Historic Sites and Structures Inventory Surveyed Historic Resource - Noteworthy
- Indiana Historic Sites and Structures Inventory Surveyed Historic Resource - Contributing
- Swedish Farmstead
- Not Extant
- National Register of Historic Places Historic District
- Indiana Dunes National Lakeshore
- Indiana Dunes State Park
- Parcel Boundary
- # Surveyed
- # Not Surveyed Due to Age

AREA OF POTENTIAL EFFECTS (APE)

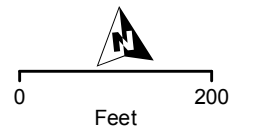


SHEET 37 OF 92



- Proposed Construction Footprint - 3/23/2017
- Anticipated Acquisition
- Proposed Direct Effects APE - 4/12/2017
- Proposed Indirect Effects APE - 4/12/2017
- Current Railroad Right-of-Way
- Milepost
- NICTD Station
- National Register of Historic Places
Historic Property
- Indiana Historic Sites and Structures Inventory
Surveyed Historic Resource – Outstanding
- Indiana Historic Sites and Structures Inventory
Surveyed Historic Resource – Noteworthy
- Indiana Historic Sites and Structures Inventory
Surveyed Historic Resource – Contributing
- Swedish Farmstead
- Not Extant
- National Register of Historic Places
Historic District
- Indiana Dunes National Lakeshore
- Indiana Dunes State Park
- Parcel Boundary
- Surveyed
- Not Surveyed Due to Age

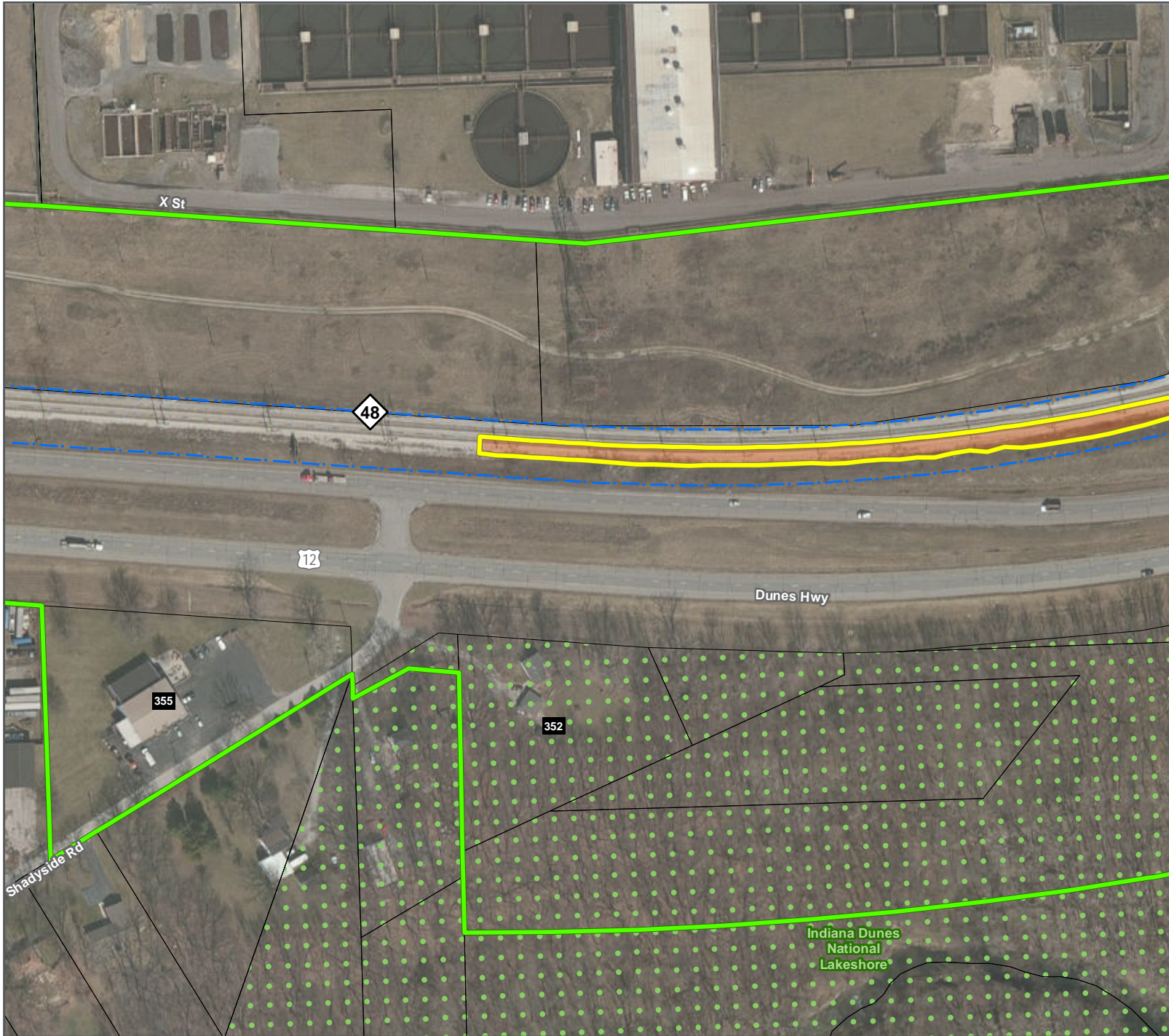
AREA OF POTENTIAL EFFECTS (APE)
























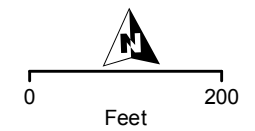


SHEET 38 OF 92



-  Proposed Construction Footprint - 3/23/2017
-  Anticipated Acquisition
-  Proposed Direct Effects APE - 4/12/2017
-  Proposed Indirect Effects APE - 4/12/2017
-  Current Railroad Right-of-Way
-  Milepost
-  NICTD Station
-  National Register of Historic Places
Historic Property
-  Indiana Historic Sites and Structures Inventory
Surveyed Historic Resource – Outstanding
-  Indiana Historic Sites and Structures Inventory
Surveyed Historic Resource – Noteworthy
-  Indiana Historic Sites and Structures Inventory
Surveyed Historic Resource – Contributing
-  Swedish Farmstead
-  Not Extant
-  National Register of Historic Places
Historic District
-  Indiana Dunes National Lakeshore
-  Indiana Dunes State Park
-  Parcel Boundary
-  Surveyed
-  Not Surveyed Due to Age

AREA OF POTENTIAL EFFECTS (APE)

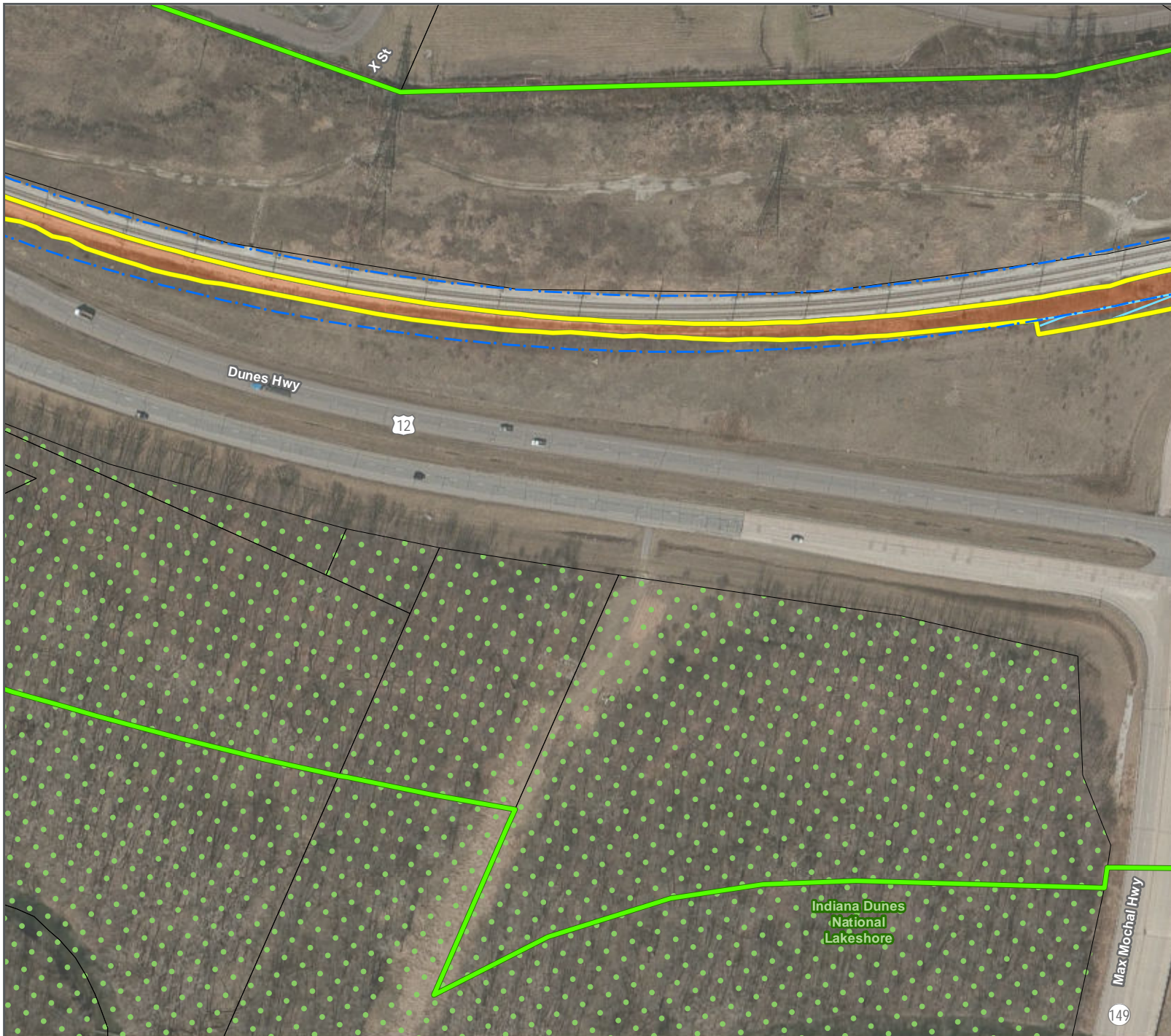




Connectivity for Accelerated Growth

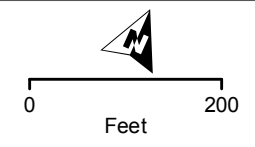


SHEET 39 OF 92



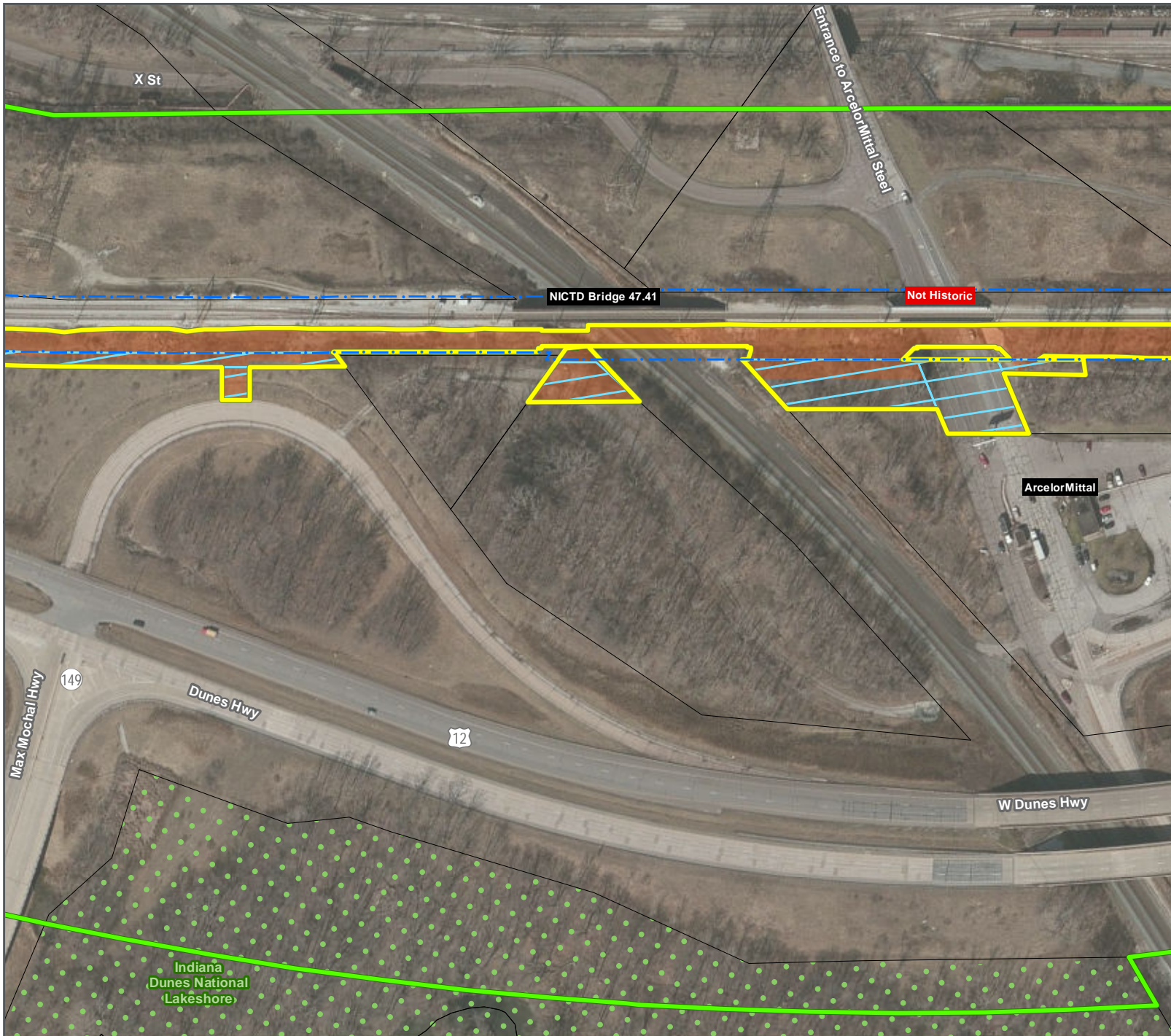
- Proposed Construction Footprint - 3/23/2017
- Anticipated Acquisition
- Proposed Direct Effects APE - 4/12/2017
- Proposed Indirect Effects APE - 4/12/2017
- Current Railroad Right-of-Way
- Milepost
- NICTD Station
- National Register of Historic Places Historic Property
- Indiana Historic Sites and Structures Inventory Surveyed Historic Resource – Outstanding
- Indiana Historic Sites and Structures Inventory Surveyed Historic Resource – Noteworthy
- Indiana Historic Sites and Structures Inventory Surveyed Historic Resource – Contributing
- Swedish Farmstead
- Not Extant
- National Register of Historic Places Historic District
- Indiana Dunes National Lakeshore
- Indiana Dunes State Park
- Parcel Boundary
- Surveyed
- Not Surveyed Due to Age

AREA OF POTENTIAL EFFECTS (APE)



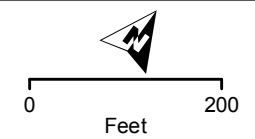
SHEET 40 OF 92

BACKGROUND SOURCE: ESRI, DIGITALGLOBE, GEOEYE, EARTHSTAR GEOGRAPHICS, CNES/AIRBUS DS, USDA, USGS, AEX, GETMAPPING, AEROGRIID, IGN, IGP, SWISSTOPO, AND THE GIS USER COMMUNITY

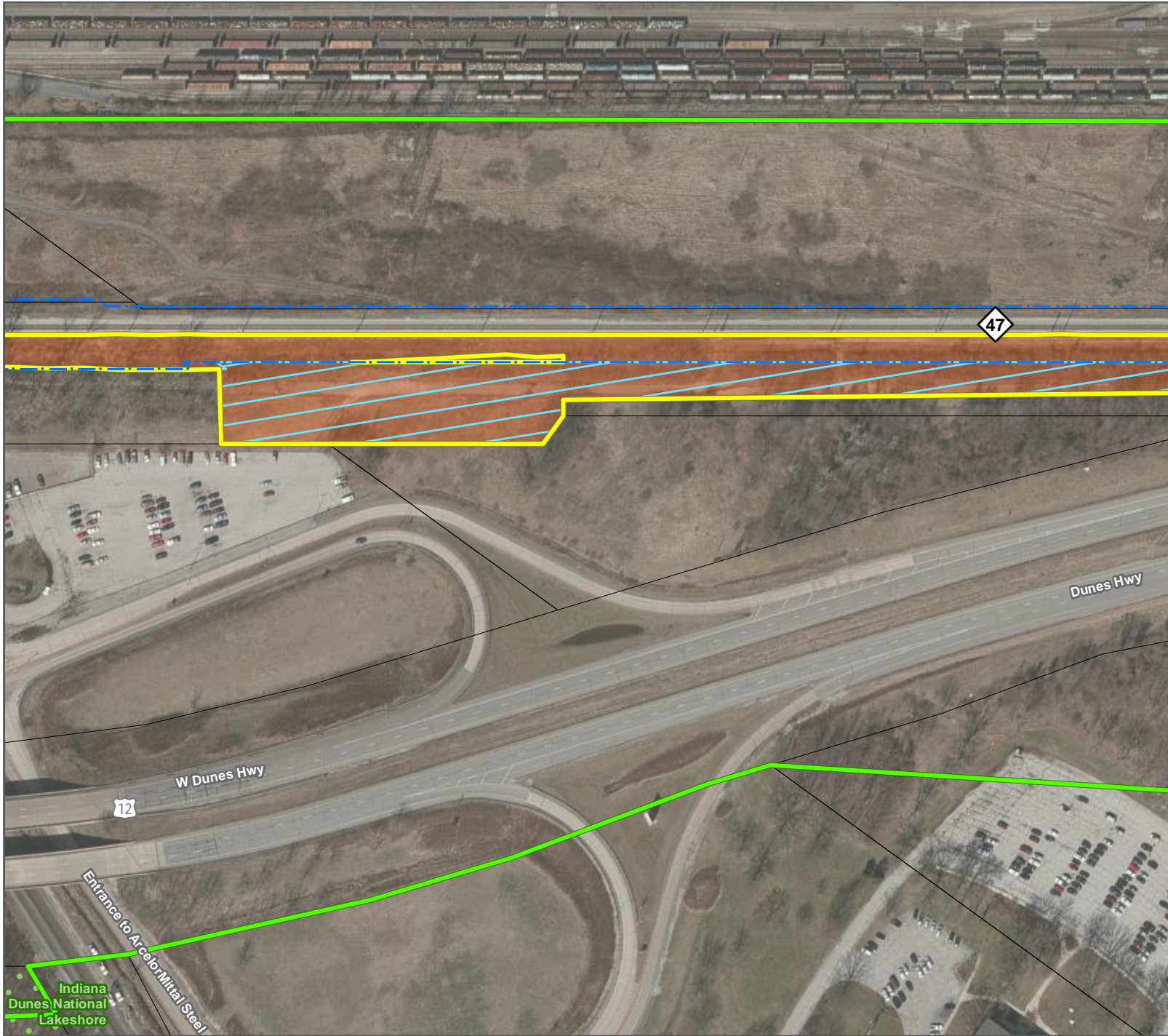


- Sheet Location
- Proposed Construction Footprint - 3/23/2017
- Anticipated Acquisition
- Proposed Direct Effects APE - 4/12/2017
- Proposed Indirect Effects APE - 4/12/2017
- Current Railroad Right-of-Way
- Milepost
- NICTD Station
- National Register of Historic Places
Historic Property
- Indiana Historic Sites and Structures Inventory
Surveyed Historic Resource – Outstanding
- Indiana Historic Sites and Structures Inventory
Surveyed Historic Resource – Noteworthy
- Indiana Historic Sites and Structures Inventory
Surveyed Historic Resource – Contributing
- Swedish Farmstead
- Not Extant
- National Register of Historic Places
Historic District
- Indiana Dunes National Lakeshore
- Indiana Dunes State Park
- Parcel Boundary
- Surveyed
- Not Surveyed Due to Age

AREA OF POTENTIAL EFFECTS (APE)

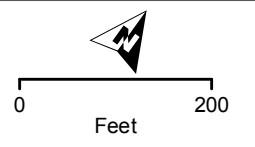



SHEET 41 OF 92




- Proposed Construction Footprint - 3/23/2017
- Anticipated Acquisition
- Proposed Direct Effects APE - 4/12/2017
- Proposed Indirect Effects APE - 4/12/2017
- Current Railroad Right-of-Way
- Milepost
- NICTD Station
- National Register of Historic Places
Historic Property
- Indiana Historic Sites and Structures Inventory
Surveyed Historic Resource – Outstanding
- Indiana Historic Sites and Structures Inventory
Surveyed Historic Resource – Noteworthy
- Indiana Historic Sites and Structures Inventory
Surveyed Historic Resource – Contributing
- Swedish Farmstead
- Not Extant
- National Register of Historic Places
Historic District
- Indiana Dunes National Lakeshore
- Indiana Dunes State Park
- Parcel Boundary
- Surveyed
- Not Surveyed Due to Age

AREA OF POTENTIAL EFFECTS (APE)

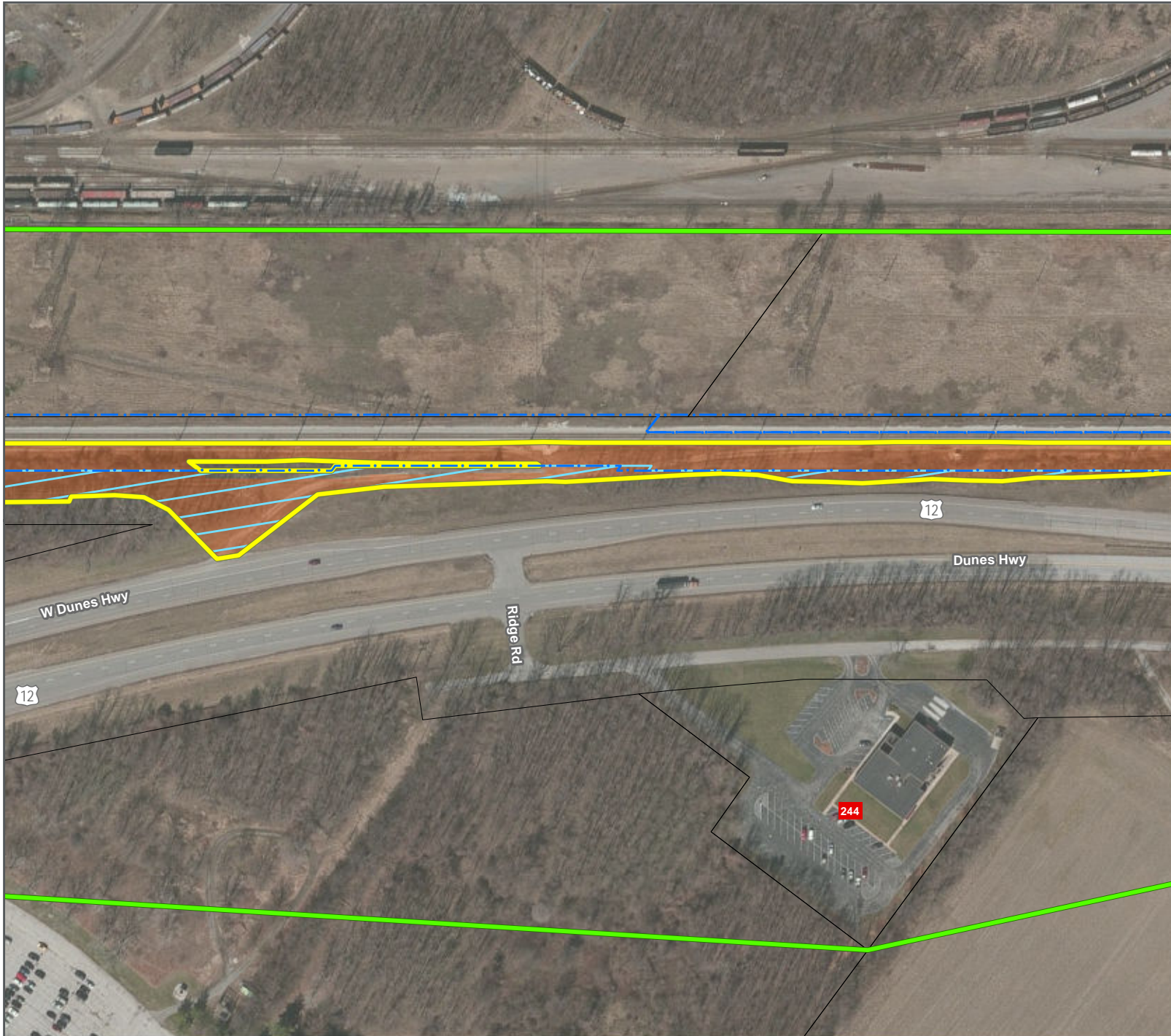






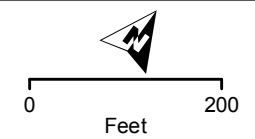
SHEET 42 OF 92

BACKGROUND SOURCE: ESRI, DIGITALGLOBE, GEOEYE, EARTHSTAR GEOGRAPHICS, CNES/AIRBUS DS, USDA, USGS, AEX, GETMAPPING, AEROGRIID, IGN, IGP, SWISSTOPO, AND THE GIS USER COMMUNITY



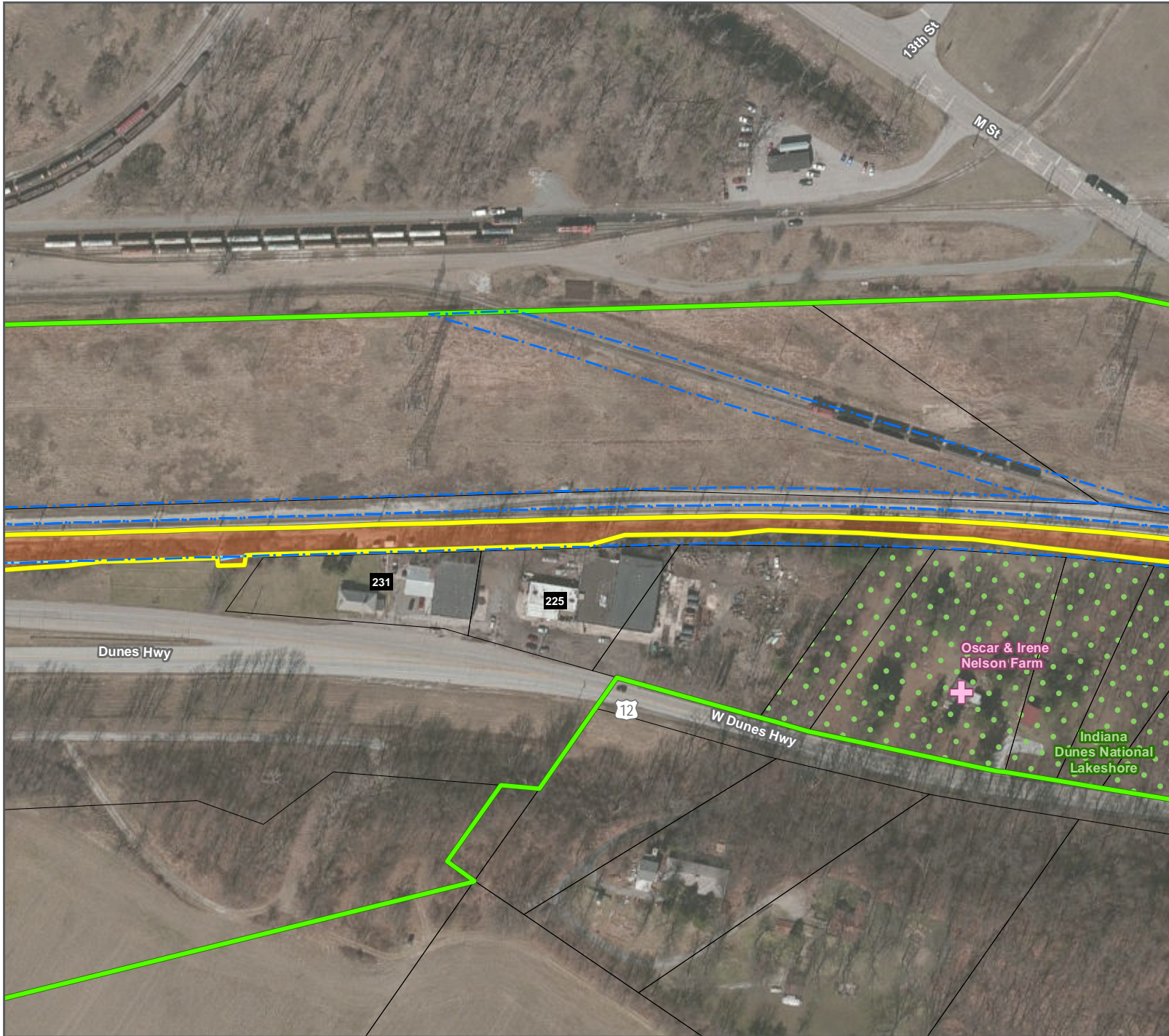
- Proposed Construction Footprint - 3/23/2017
- Anticipated Acquisition
- Proposed Direct Effects APE - 4/12/2017
- Proposed Indirect Effects APE - 4/12/2017
- Current Railroad Right-of-Way
- Milepost
- NICTD Station
- National Register of Historic Places
Historic Property
- Indiana Historic Sites and Structures Inventory
Surveyed Historic Resource – Outstanding
- Indiana Historic Sites and Structures Inventory
Surveyed Historic Resource – Noteworthy
- Indiana Historic Sites and Structures Inventory
Surveyed Historic Resource – Contributing
- Swedish Farmstead
- Not Extant
- National Register of Historic Places
Historic District
- Indiana Dunes National Lakeshore
- Indiana Dunes State Park
- Parcel Boundary
- # Surveyed
- # Not Surveyed Due to Age

AREA OF POTENTIAL EFFECTS (APE)



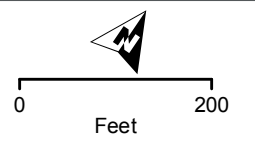
SHEET 43 OF 92

BACKGROUND SOURCE: ESRI, DIGITALGLOBE, GEOEYE, EARTHSTAR GEOGRAPHICS, CNES/AIRBUS DS, USDA, USGS, AEX, GETMAPPING, AEROGRIID, IGN, IGP, SWISSTOPO, AND THE GIS USER COMMUNITY

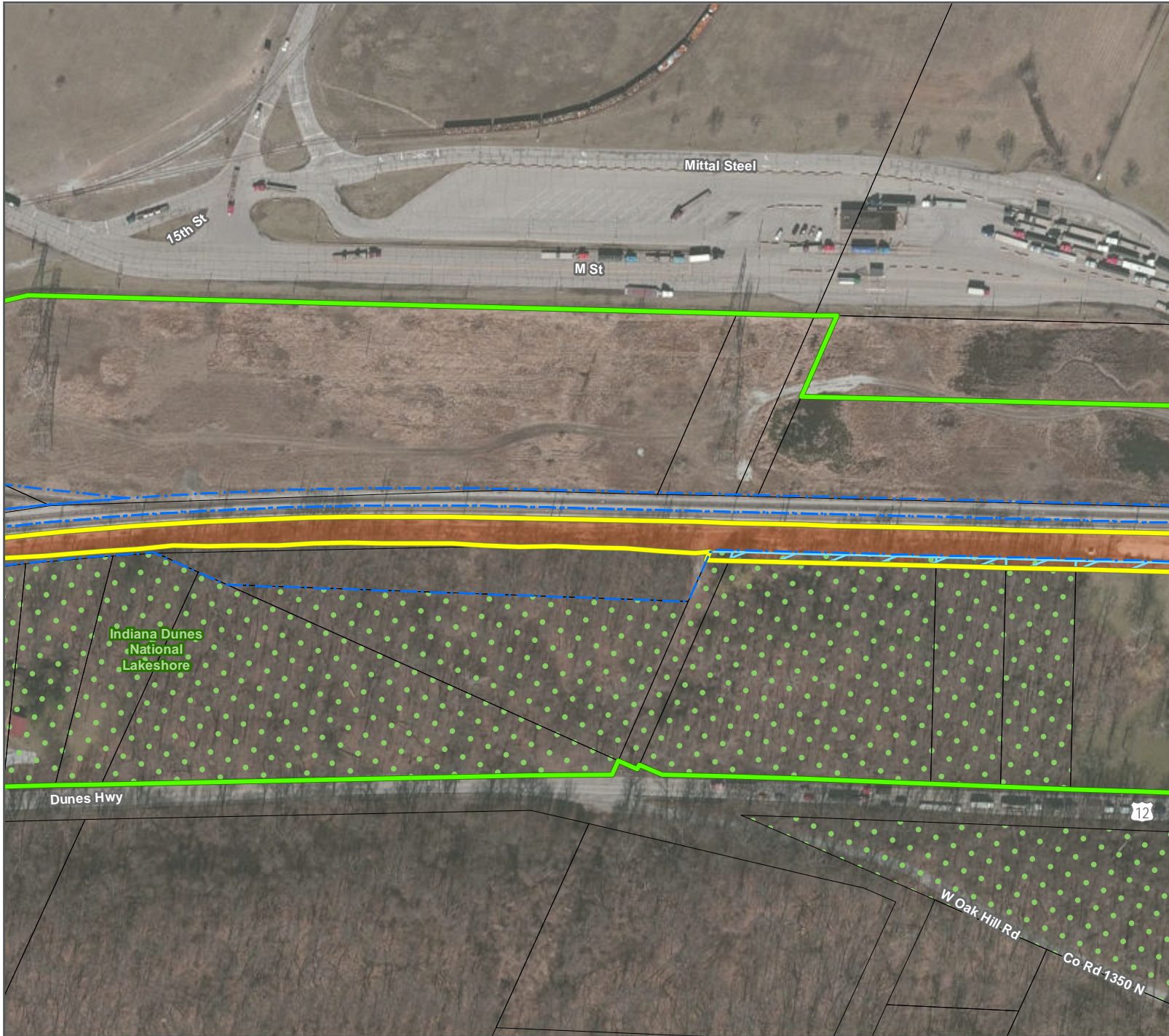


- Proposed Construction Footprint - 3/23/2017
- Anticipated Acquisition
- Proposed Direct Effects APE - 4/12/2017
- Proposed Indirect Effects APE - 4/12/2017
- Current Railroad Right-of-Way
- Milepost
- NICTD Station
- National Register of Historic Places
Historic Property
- Indiana Historic Sites and Structures Inventory
Surveyed Historic Resource – Outstanding
- Indiana Historic Sites and Structures Inventory
Surveyed Historic Resource – Noteworthy
- Indiana Historic Sites and Structures Inventory
Surveyed Historic Resource – Contributing
- Swedish Farmstead
- Not Extant
- National Register of Historic Places
Historic District
- Indiana Dunes National Lakeshore
- Indiana Dunes State Park
- Parcel Boundary
- Surveyed
- Not Surveyed Due to Age

AREA OF POTENTIAL EFFECTS (APE)

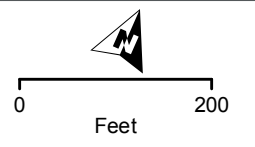


BACKGROUND SOURCE: ESRI, DIGITALGLOBE, GEOEYE, EARTHSTAR GEOGRAPHICS, CNES/AIRBUS DS, USDA, USGS, AEX, GETMAPPING, AEROGRIID, IGN, IGP, SWISSTOPO, AND THE GIS USER COMMUNITY

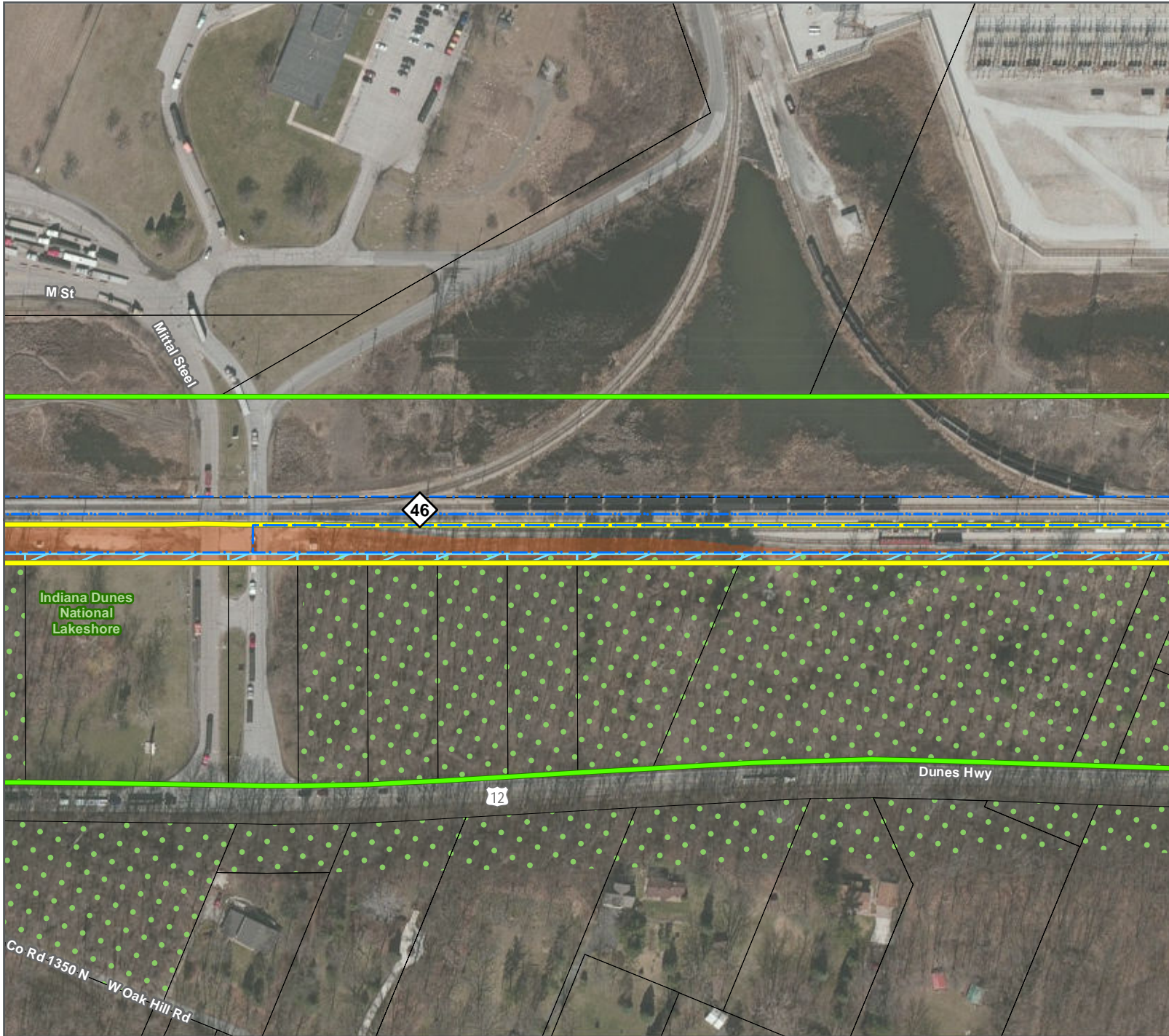


- Proposed Construction Footprint - 3/23/2017
- Anticipated Acquisition
- Proposed Direct Effects APE - 4/12/2017
- Proposed Indirect Effects APE - 4/12/2017
- Current Railroad Right-of-Way
- Milepost
- NICTD Station
- National Register of Historic Places
Historic Property
- Indiana Historic Sites and Structures Inventory
Surveyed Historic Resource – Outstanding
- Indiana Historic Sites and Structures Inventory
Surveyed Historic Resource – Noteworthy
- Indiana Historic Sites and Structures Inventory
Surveyed Historic Resource – Contributing
- Swedish Farmstead
- Not Extant
- National Register of Historic Places
Historic District
- Indiana Dunes National Lakeshore
- Indiana Dunes State Park
- Parcel Boundary
- Surveyed
- Not Surveyed Due to Age

AREA OF POTENTIAL EFFECTS (APE)

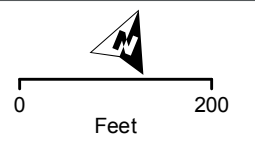


BACKGROUND SOURCE: ESRI, DIGITALGLOBE, GEOEYE, EARTHSTAR GEOGRAPHICS, CNES/AIRBUS DS, USDA, USGS, AEX, GETMAPPING, AEROGRIID, IGN, IGP, SWISSTOPO, AND THE GIS USER COMMUNITY




-  Proposed Construction Footprint - 3/23/2017
-  Anticipated Acquisition
-  Proposed Direct Effects APE - 4/12/2017
-  Proposed Indirect Effects APE - 4/12/2017
-  Current Railroad Right-of-Way
-  Milepost
-  NICTD Station
-  National Register of Historic Places
Historic Property
-  Indiana Historic Sites and Structures Inventory
Surveyed Historic Resource – Outstanding
-  Indiana Historic Sites and Structures Inventory
Surveyed Historic Resource – Noteworthy
-  Indiana Historic Sites and Structures Inventory
Surveyed Historic Resource – Contributing
-  Swedish Farmstead
-  Not Extant
-  National Register of Historic Places
Historic District
-  Indiana Dunes National Lakeshore
-  Indiana Dunes State Park
-  Parcel Boundary
-  Surveyed
-  Not Surveyed Due to Age

AREA OF POTENTIAL EFFECTS (APE)

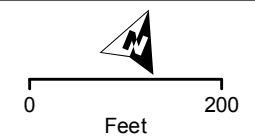


BACKGROUND SOURCE: ESRI, DIGITALGLOBE, GEOEYE, EARTHSTAR GEOGRAPHICS, CNES/AIRBUS DS, USDA, USGS, AEX, GETMAPPING, AEROGRIID, IGN, IGP, SWISSTOPO, AND THE GIS USER COMMUNITY




- Proposed Construction Footprint - 3/23/2017
- Anticipated Acquisition
- Proposed Direct Effects APE - 4/12/2017
- Proposed Indirect Effects APE - 4/12/2017
- Current Railroad Right-of-Way
- Milepost
- NICTD Station
- National Register of Historic Places Historic Property
- Indiana Historic Sites and Structures Inventory Surveyed Historic Resource – Outstanding
- Indiana Historic Sites and Structures Inventory Surveyed Historic Resource – Noteworthy
- Indiana Historic Sites and Structures Inventory Surveyed Historic Resource – Contributing
- Swedish Farmstead
- Not Extant
- National Register of Historic Places Historic District
- Indiana Dunes National Lakeshore
- Indiana Dunes State Park
- Parcel Boundary
- Surveyed
- Not Surveyed Due to Age

AREA OF POTENTIAL EFFECTS (APE)

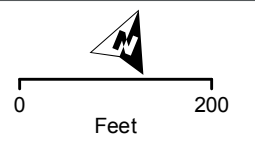


SHEET 47 OF 92



-  Proposed Construction Footprint - 3/23/2017
-  Anticipated Acquisition
-  Proposed Direct Effects APE - 4/12/2017
-  Proposed Indirect Effects APE - 4/12/2017
-  Current Railroad Right-of-Way
-  Milepost
-  NICTD Station
-  National Register of Historic Places
Historic Property
-  Indiana Historic Sites and Structures Inventory
Surveyed Historic Resource – Outstanding
-  Indiana Historic Sites and Structures Inventory
Surveyed Historic Resource – Noteworthy
-  Indiana Historic Sites and Structures Inventory
Surveyed Historic Resource – Contributing
-  Swedish Farmstead
-  Not Extant
-  National Register of Historic Places
Historic District
-  Indiana Dunes National Lakeshore
-  Indiana Dunes State Park
-  Parcel Boundary
-  Surveyed
-  Not Surveyed Due to Age

AREA OF POTENTIAL EFFECTS (APE)

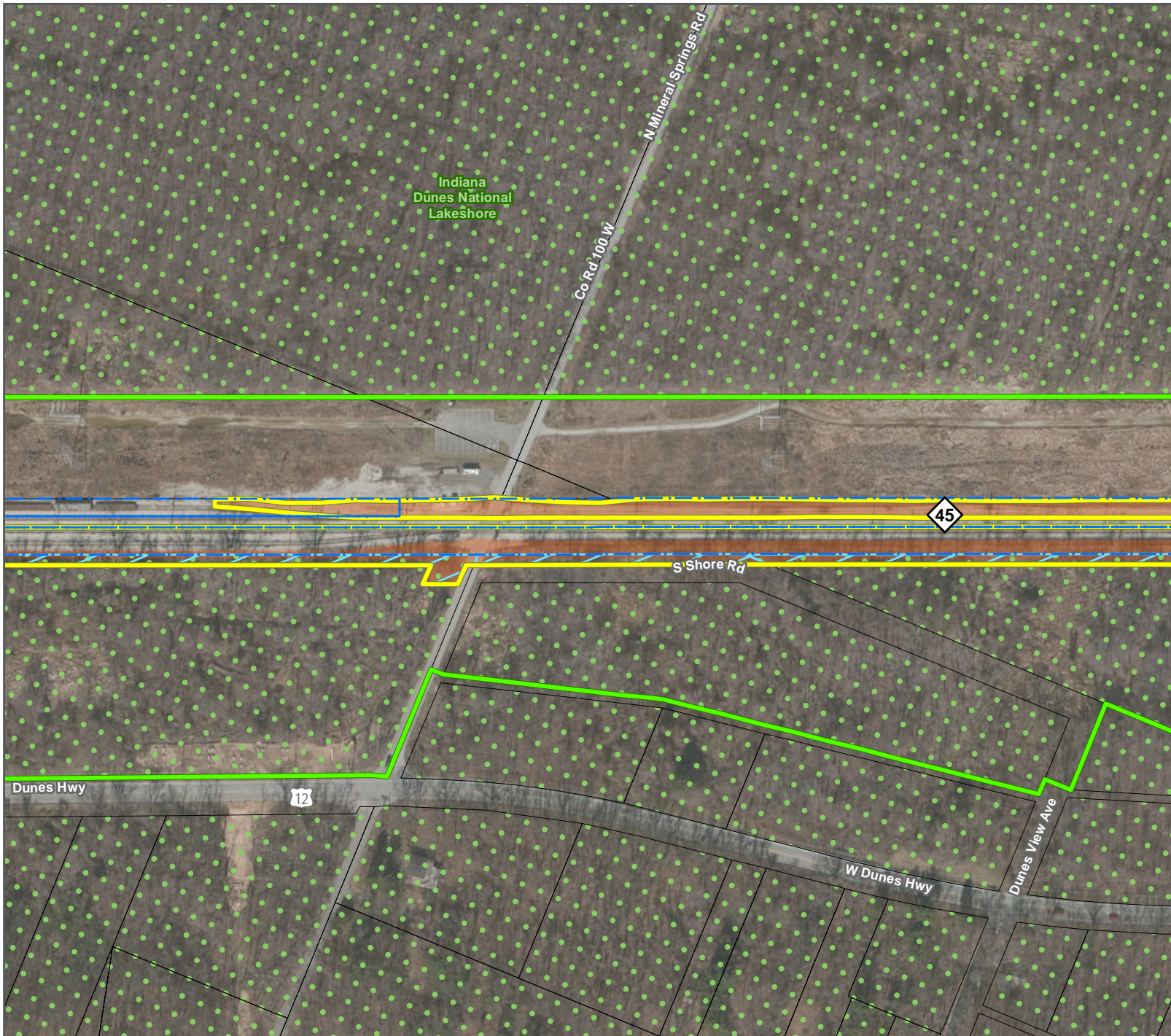




Connectivity for Accelerated Growth

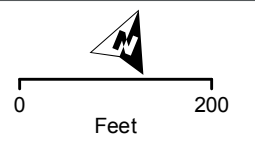


SHEET 48 OF 92



- Proposed Construction Footprint - 3/23/2017
- Anticipated Acquisition
- Proposed Direct Effects APE - 4/12/2017
- Proposed Indirect Effects APE - 4/12/2017
- Current Railroad Right-of-Way
- Milepost
- NICTD Station
- National Register of Historic Places
Historic Property
- Indiana Historic Sites and Structures Inventory
Surveyed Historic Resource – Outstanding
- Indiana Historic Sites and Structures Inventory
Surveyed Historic Resource – Noteworthy
- Indiana Historic Sites and Structures Inventory
Surveyed Historic Resource – Contributing
- Swedish Farmstead
- Not Extant
- National Register of Historic Places
Historic District
- Indiana Dunes National Lakeshore
- Indiana Dunes State Park
- Parcel Boundary
- Surveyed
- Not Surveyed Due to Age

AREA OF POTENTIAL EFFECTS (APE)

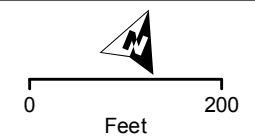


BACKGROUND SOURCE: ESRI, DIGITALGLOBE, GEOEYE, EARTHSTAR GEOGRAPHICS, CNES/AIRBUS DS, USDA, USGS, AEX, GETMAPPING, AEROGRIID, IGN, IGP, SWISSTOPO, AND THE GIS USER COMMUNITY



- Proposed Construction Footprint - 3/23/2017
- Anticipated Acquisition
- Proposed Direct Effects APE - 4/12/2017
- Proposed Indirect Effects APE - 4/12/2017
- Current Railroad Right-of-Way
- Milepost
- NICTD Station
- National Register of Historic Places Historic Property
- Indiana Historic Sites and Structures Inventory Surveyed Historic Resource – Outstanding
- Indiana Historic Sites and Structures Inventory Surveyed Historic Resource – Noteworthy
- Indiana Historic Sites and Structures Inventory Surveyed Historic Resource – Contributing
- Swedish Farmstead
- Not Extant
- National Register of Historic Places Historic District
- Indiana Dunes National Lakeshore
- Indiana Dunes State Park
- Parcel Boundary
- Surveyed
- Not Surveyed Due to Age

AREA OF POTENTIAL EFFECTS (APE)



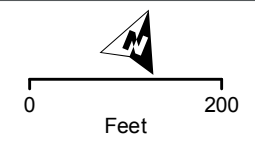
SHEET 50 OF 92

BACKGROUND SOURCE: ESRI, DIGITALGLOBE, GEOEYE, EARTHSTAR GEOGRAPHICS, CNES/AIRBUS DS, USDA, USGS, AEX, GETMAPPING, AEROGRIID, IGN, IGP, SWISSTOPO, AND THE GIS USER COMMUNITY



- Proposed Construction Footprint - 3/23/2017
- Anticipated Acquisition
- Proposed Direct Effects APE - 4/12/2017
- Proposed Indirect Effects APE - 4/12/2017
- Current Railroad Right-of-Way
- Milepost
- NICTD Station
- National Register of Historic Places
Historic Property
- Indiana Historic Sites and Structures Inventory
Surveyed Historic Resource – Outstanding
- Indiana Historic Sites and Structures Inventory
Surveyed Historic Resource – Noteworthy
- Indiana Historic Sites and Structures Inventory
Surveyed Historic Resource – Contributing
- Swedish Farmstead
- Not Extant
- National Register of Historic Places
Historic District
- Indiana Dunes National Lakeshore
- Indiana Dunes State Park
- Parcel Boundary
- Surveyed
- Not Surveyed Due to Age

AREA OF POTENTIAL EFFECTS (APE)

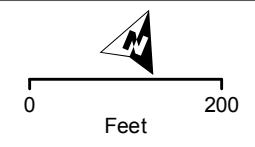


SHEET 51 OF 92



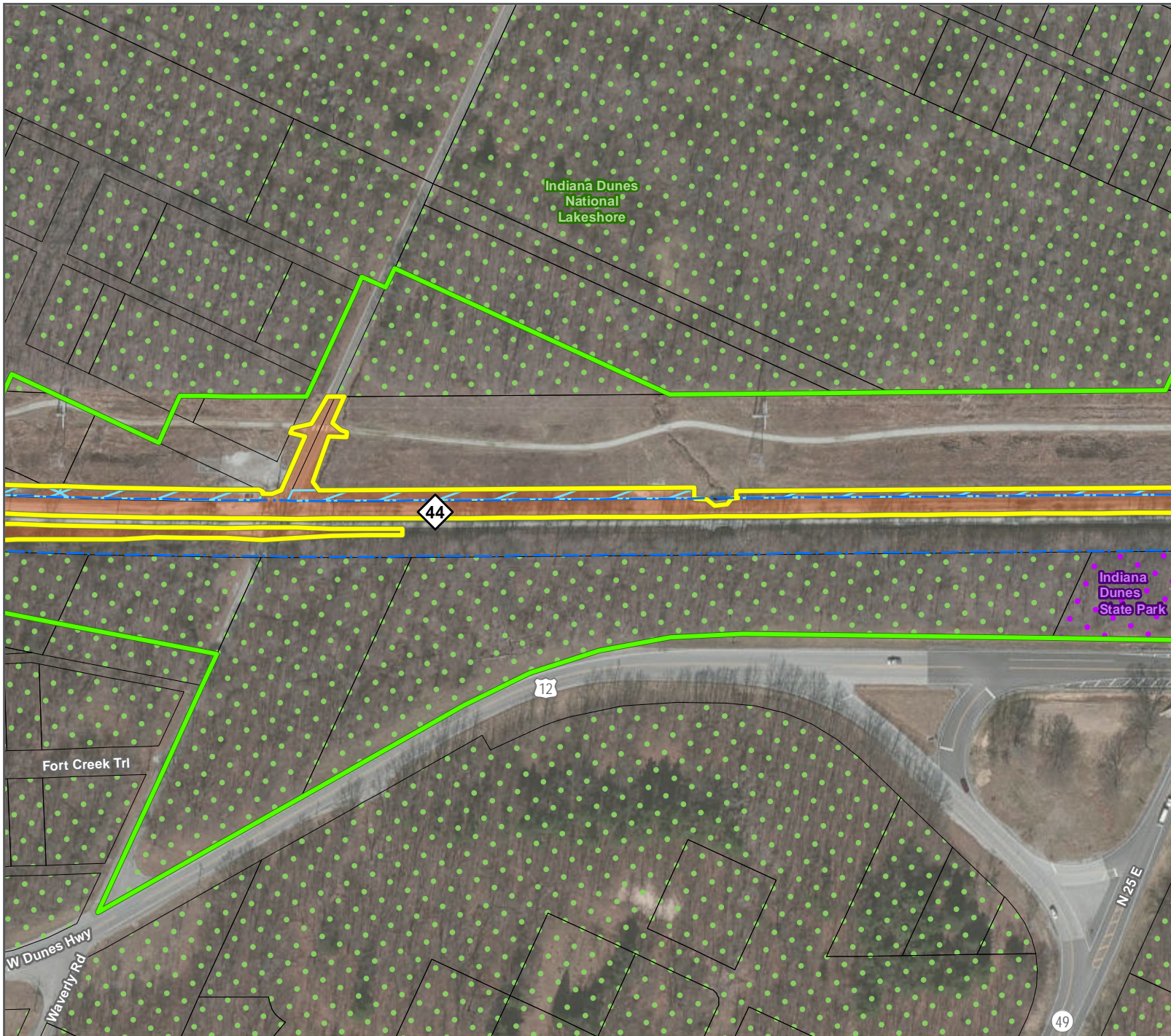
- Proposed Construction Footprint - 3/23/2017
- Anticipated Acquisition
- Proposed Direct Effects APE - 4/12/2017
- Proposed Indirect Effects APE - 4/12/2017
- Current Railroad Right-of-Way
- Milepost
- NICTD Station
- National Register of Historic Places
Historic Property
- Indiana Historic Sites and Structures Inventory
Surveyed Historic Resource – Outstanding
- Indiana Historic Sites and Structures Inventory
Surveyed Historic Resource – Noteworthy
- Indiana Historic Sites and Structures Inventory
Surveyed Historic Resource – Contributing
- Swedish Farmstead
- Not Extant
- National Register of Historic Places
Historic District
- Indiana Dunes National Lakeshore
- Indiana Dunes State Park
- Parcel Boundary
- Surveyed
- Not Surveyed Due to Age















AREA OF POTENTIAL EFFECTS (APE)



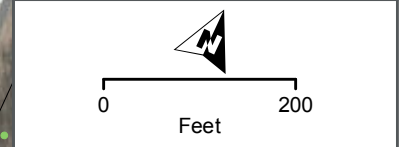
SHEET 52 OF 92

BACKGROUND SOURCE: ESRI, DIGITALGLOBE, GEOEYE, EARTHSTAR GEOGRAPHICS, CNES/AIRBUS DS, USDA, USGS, AEX, GETMAPPING, AEROGRIID, IGN, IGP, SWISSTOPO, AND THE GIS USER COMMUNITY



-  Proposed Construction Footprint - 3/23/2017
-  Anticipated Acquisition
-  Proposed Direct Effects APE - 4/12/2017
-  Proposed Indirect Effects APE - 4/12/2017
-  Current Railroad Right-of-Way
-  Milepost
-  NICTD Station
-  National Register of Historic Places
Historic Property
-  Indiana Historic Sites and Structures Inventory
Surveyed Historic Resource – Outstanding
-  Indiana Historic Sites and Structures Inventory
Surveyed Historic Resource – Noteworthy
-  Indiana Historic Sites and Structures Inventory
Surveyed Historic Resource – Contributing
-  Swedish Farmstead
-  Not Extant
-  National Register of Historic Places
Historic District
-  Indiana Dunes National Lakeshore
-  Indiana Dunes State Park
-  Parcel Boundary
-  Surveyed
-  Not Surveyed Due to Age

AREA OF POTENTIAL EFFECTS (APE)





Connectivity for Accelerated Growth

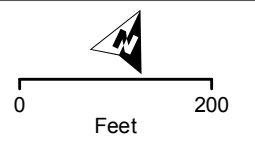


SHEET 53 OF 92



- Proposed Construction Footprint - 3/23/2017
- Anticipated Acquisition
- Proposed Direct Effects APE - 4/12/2017
- Proposed Indirect Effects APE - 4/12/2017
- Current Railroad Right-of-Way
- Milepost
- NICTD Station
- National Register of Historic Places
Historic Property
- Indiana Historic Sites and Structures Inventory
Surveyed Historic Resource – Outstanding
- Indiana Historic Sites and Structures Inventory
Surveyed Historic Resource – Noteworthy
- Indiana Historic Sites and Structures Inventory
Surveyed Historic Resource – Contributing
- Swedish Farmstead
- Not Extant
- National Register of Historic Places
Historic District
- Indiana Dunes National Lakeshore
- Indiana Dunes State Park
- Parcel Boundary
- Surveyed
- Not Surveyed Due to Age

AREA OF POTENTIAL EFFECTS (APE)

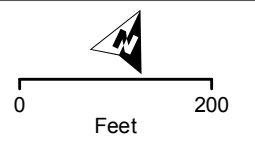


BACKGROUND SOURCE: ESRI, DIGITALGLOBE, GEOEYE, EARTHSTAR GEOGRAPHICS, CNES/AIRBUS DS, USDA, USGS, AEX, GETMAPPING, AEROGRIID, IGN, IGP, SWISSTOPO, AND THE GIS USER COMMUNITY

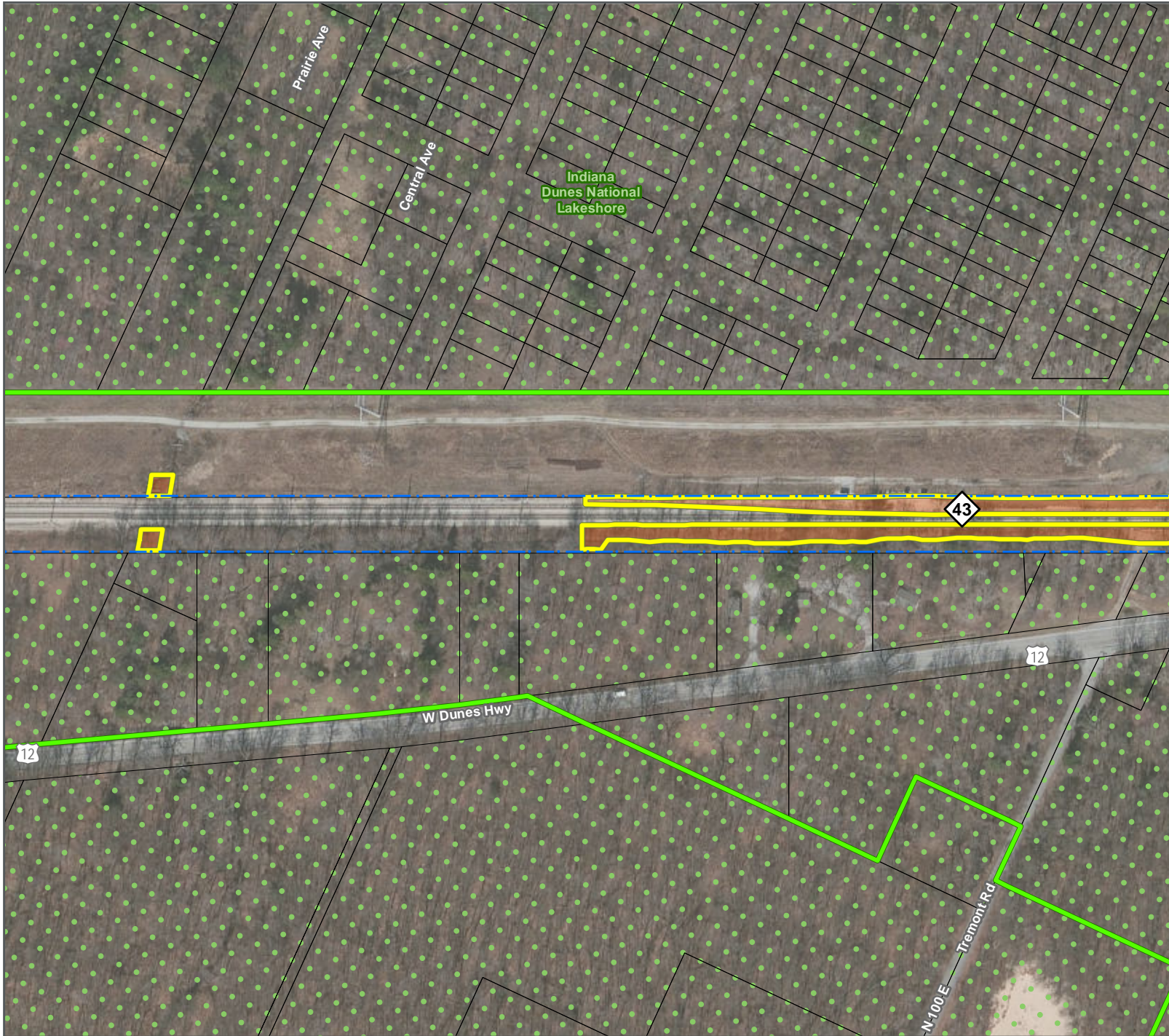


-  Proposed Construction Footprint - 3/23/2017
-  Anticipated Acquisition
-  Proposed Direct Effects APE - 4/12/2017
-  Proposed Indirect Effects APE - 4/12/2017
-  Current Railroad Right-of-Way
-  Milepost
-  NICTD Station
-  National Register of Historic Places
Historic Property
-  Indiana Historic Sites and Structures Inventory
Surveyed Historic Resource – Outstanding
-  Indiana Historic Sites and Structures Inventory
Surveyed Historic Resource – Noteworthy
-  Indiana Historic Sites and Structures Inventory
Surveyed Historic Resource – Contributing
-  Swedish Farmstead
-  Not Extant
-  National Register of Historic Places
Historic District
-  Indiana Dunes National Lakeshore
-  Indiana Dunes State Park
-  Parcel Boundary
-  Surveyed
-  Not Surveyed Due to Age

AREA OF POTENTIAL EFFECTS (APE)

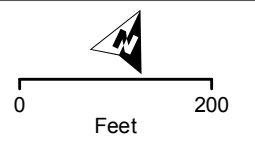


BACKGROUND SOURCE: ESRI, DIGITALGLOBE, GEOEYE, EARTHSTAR GEOGRAPHICS, CNESAIRBUS DS, USDA, USGS, AEX, GETMAPPING, AEROGRIID, IGN, IGP, SWISSTOPO, AND THE GIS USER COMMUNITY



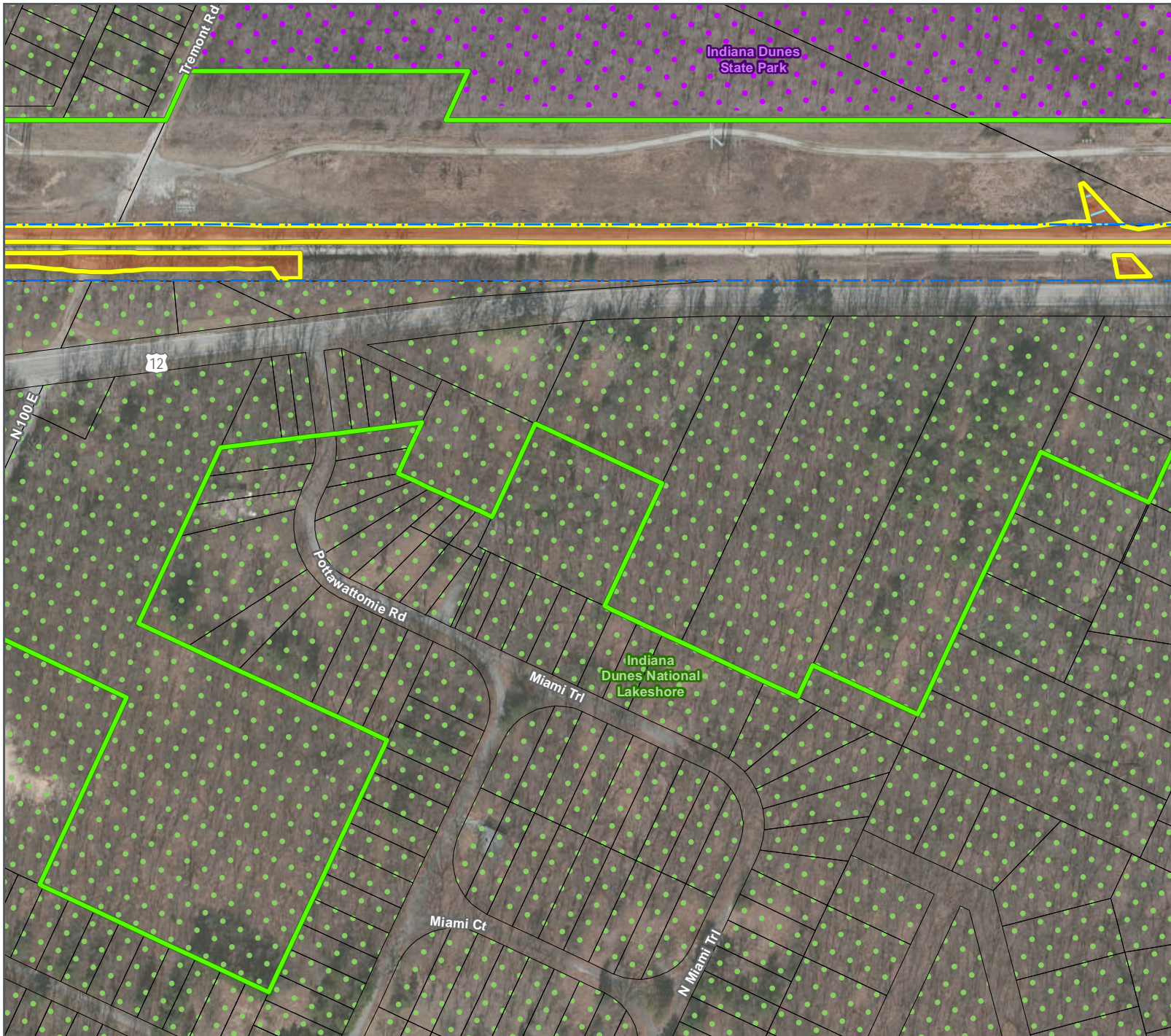
- Proposed Construction Footprint - 3/23/2017
- Anticipated Acquisition
- Proposed Direct Effects APE - 4/12/2017
- Proposed Indirect Effects APE - 4/12/2017
- Current Railroad Right-of-Way
- Milepost
- NICTD Station
- National Register of Historic Places Historic Property
- Indiana Historic Sites and Structures Inventory Surveyed Historic Resource – Outstanding
- Indiana Historic Sites and Structures Inventory Surveyed Historic Resource – Noteworthy
- Indiana Historic Sites and Structures Inventory Surveyed Historic Resource – Contributing
- Swedish Farmstead
- Not Extant
- National Register of Historic Places Historic District
- Indiana Dunes National Lakeshore
- Indiana Dunes State Park
- Parcel Boundary
- Surveyed
- Not Surveyed Due to Age

AREA OF POTENTIAL EFFECTS (APE)



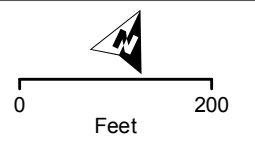
SHEET 56 OF 92

BACKGROUND SOURCE: ESRI, DIGITALGLOBE, GEOEYE, EARTHSTAR GEOGRAPHICS, CNES/AIRBUS DS, USDA, USGS, AEX, GETMAPPING, AEROGRIID, IGN, IGP, SWISSTOPO, AND THE GIS USER COMMUNITY

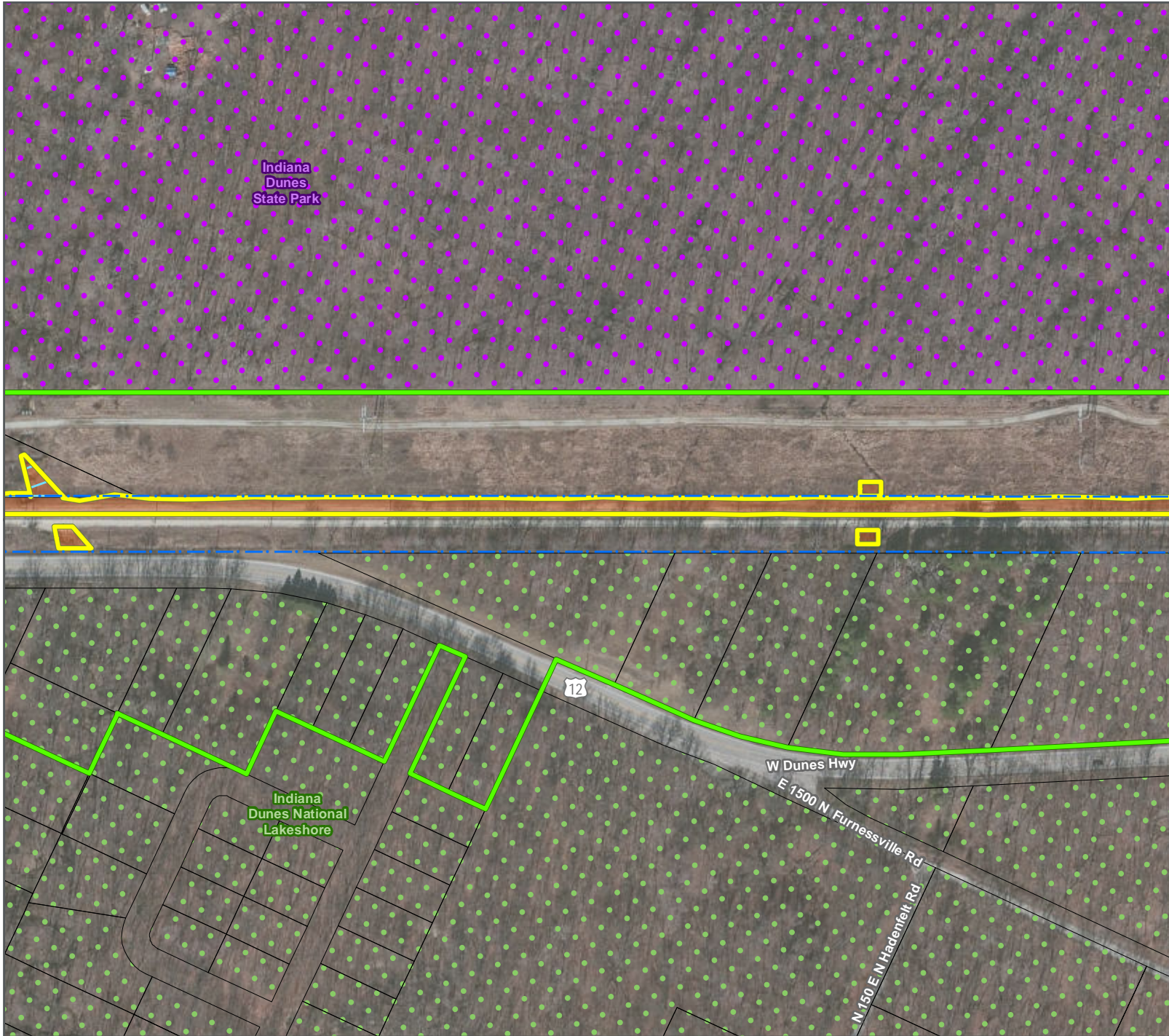


-  Proposed Construction Footprint - 3/23/2017
-  Anticipated Acquisition
-  Proposed Direct Effects APE - 4/12/2017
-  Proposed Indirect Effects APE - 4/12/2017
-  Current Railroad Right-of-Way
-  Milepost
-  NICTD Station
-  National Register of Historic Places
Historic Property
-  Indiana Historic Sites and Structures Inventory
Surveyed Historic Resource – Outstanding
-  Indiana Historic Sites and Structures Inventory
Surveyed Historic Resource – Noteworthy
-  Indiana Historic Sites and Structures Inventory
Surveyed Historic Resource – Contributing
-  Swedish Farmstead
-  Not Extant
-  National Register of Historic Places
Historic District
-  Indiana Dunes National Lakeshore
-  Indiana Dunes State Park
-  Parcel Boundary
-  Surveyed
-  Not Surveyed Due to Age

AREA OF POTENTIAL EFFECTS (APE)

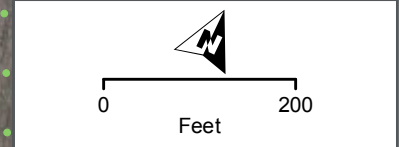


BACKGROUND SOURCE: ESRI, DIGITALGLOBE, GEOEYE, EARTHSTAR GEOGRAPHICS, CNES/AIRBUS DS, USDA, USGS, AEX, GETMAPPING, AEROGRIID, IGN, IGP, SWISSTOPO, AND THE GIS USER COMMUNITY



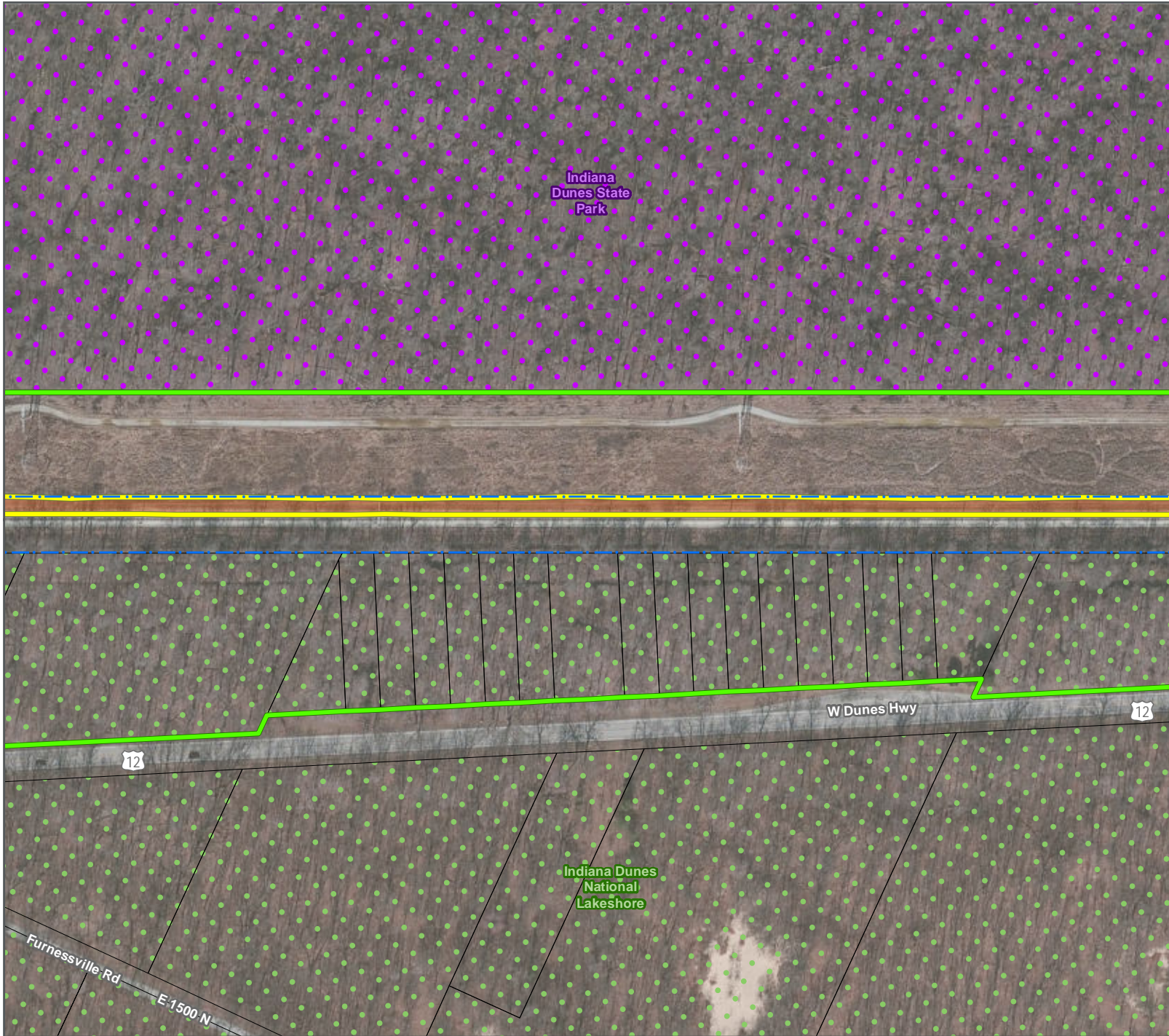
- Proposed Construction Footprint - 3/23/2017
- Anticipated Acquisition
- Proposed Direct Effects APE - 4/12/2017
- Proposed Indirect Effects APE - 4/12/2017
- Current Railroad Right-of-Way
- Milepost
- NICTD Station
- National Register of Historic Places
Historic Property
- Indiana Historic Sites and Structures Inventory
Surveyed Historic Resource – Outstanding
- Indiana Historic Sites and Structures Inventory
Surveyed Historic Resource – Noteworthy
- Indiana Historic Sites and Structures Inventory
Surveyed Historic Resource – Contributing
- Swedish Farmstead
- Not Extant
- National Register of Historic Places
Historic District
- Indiana Dunes National Lakeshore
- Indiana Dunes State Park
- Parcel Boundary
- Surveyed
- Not Surveyed Due to Age




















AREA OF POTENTIAL EFFECTS (APE)



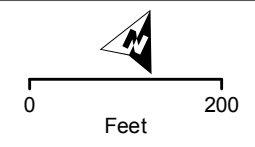
SHEET 58 OF 92

BACKGROUND SOURCE: ESRI, DIGITALGLOBE, GEOEYE, EARTHSTAR GEOGRAPHICS, CNES/AIRBUS DS, USDA, USGS, AEX, GETMAPPING, AEROGRIID, IGN, IGP, SWISSTOPO, AND THE GIS USER COMMUNITY




-  Proposed Construction Footprint - 3/23/2017
-  Anticipated Acquisition
-  Proposed Direct Effects APE - 4/12/2017
-  Proposed Indirect Effects APE - 4/12/2017
-  Current Railroad Right-of-Way
-  Milepost
-  NICTD Station
-  National Register of Historic Places
Historic Property
-  Indiana Historic Sites and Structures Inventory
Surveyed Historic Resource – Outstanding
-  Indiana Historic Sites and Structures Inventory
Surveyed Historic Resource – Noteworthy
-  Indiana Historic Sites and Structures Inventory
Surveyed Historic Resource – Contributing
-  Swedish Farmstead
-  Not Extant
-  National Register of Historic Places
Historic District
-  Indiana Dunes National Lakeshore
-  Indiana Dunes State Park
-  Parcel Boundary
-  Surveyed
-  Not Surveyed Due to Age

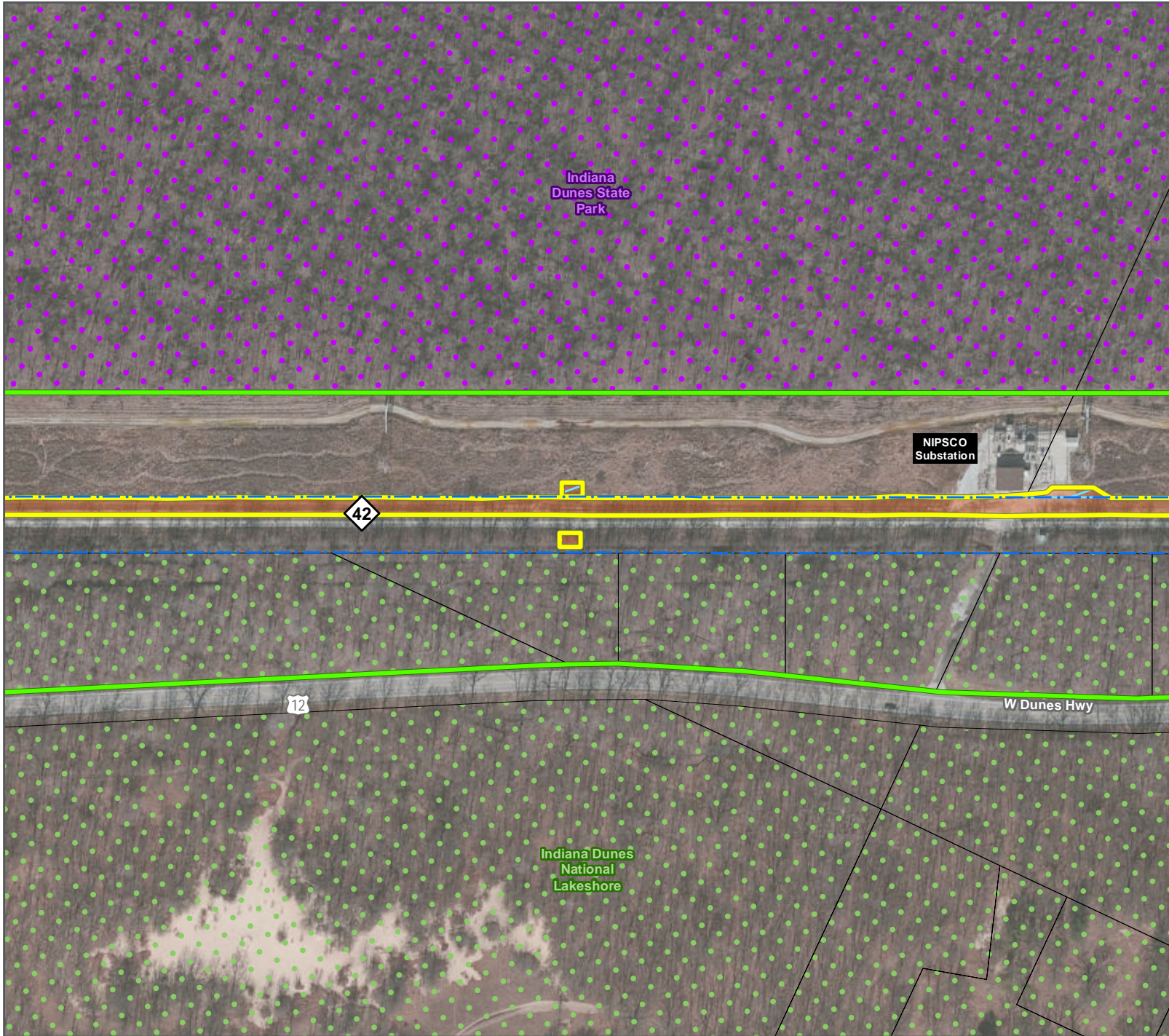
AREA OF POTENTIAL EFFECTS (APE)





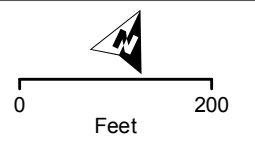


SHEET 59 OF 92



- Proposed Construction Footprint - 3/23/2017
- Anticipated Acquisition
- Proposed Direct Effects APE - 4/12/2017
- Proposed Indirect Effects APE - 4/12/2017
- Current Railroad Right-of-Way
- Milepost
- NICTD Station
- National Register of Historic Places
Historic Property
- Indiana Historic Sites and Structures Inventory
Surveyed Historic Resource – Outstanding
- Indiana Historic Sites and Structures Inventory
Surveyed Historic Resource – Noteworthy
- Indiana Historic Sites and Structures Inventory
Surveyed Historic Resource – Contributing
- Swedish Farmstead
- Not Extant
- National Register of Historic Places
Historic District
- Indiana Dunes National Lakeshore
- Indiana Dunes State Park
- Parcel Boundary
- Surveyed
- Not Surveyed Due to Age

AREA OF POTENTIAL EFFECTS (APE)

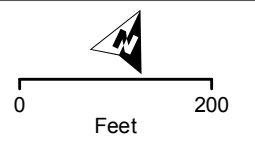


BACKGROUND SOURCE: ESRI, DIGITALGLOBE, GEOEYE, EARTHSTAR GEOGRAPHICS, CNES/AIRBUS DS, USDA, USGS, AEX, GETMAPPING, AEROGRIID, IGN, IGP, SWISSTOPO, AND THE GIS USER COMMUNITY

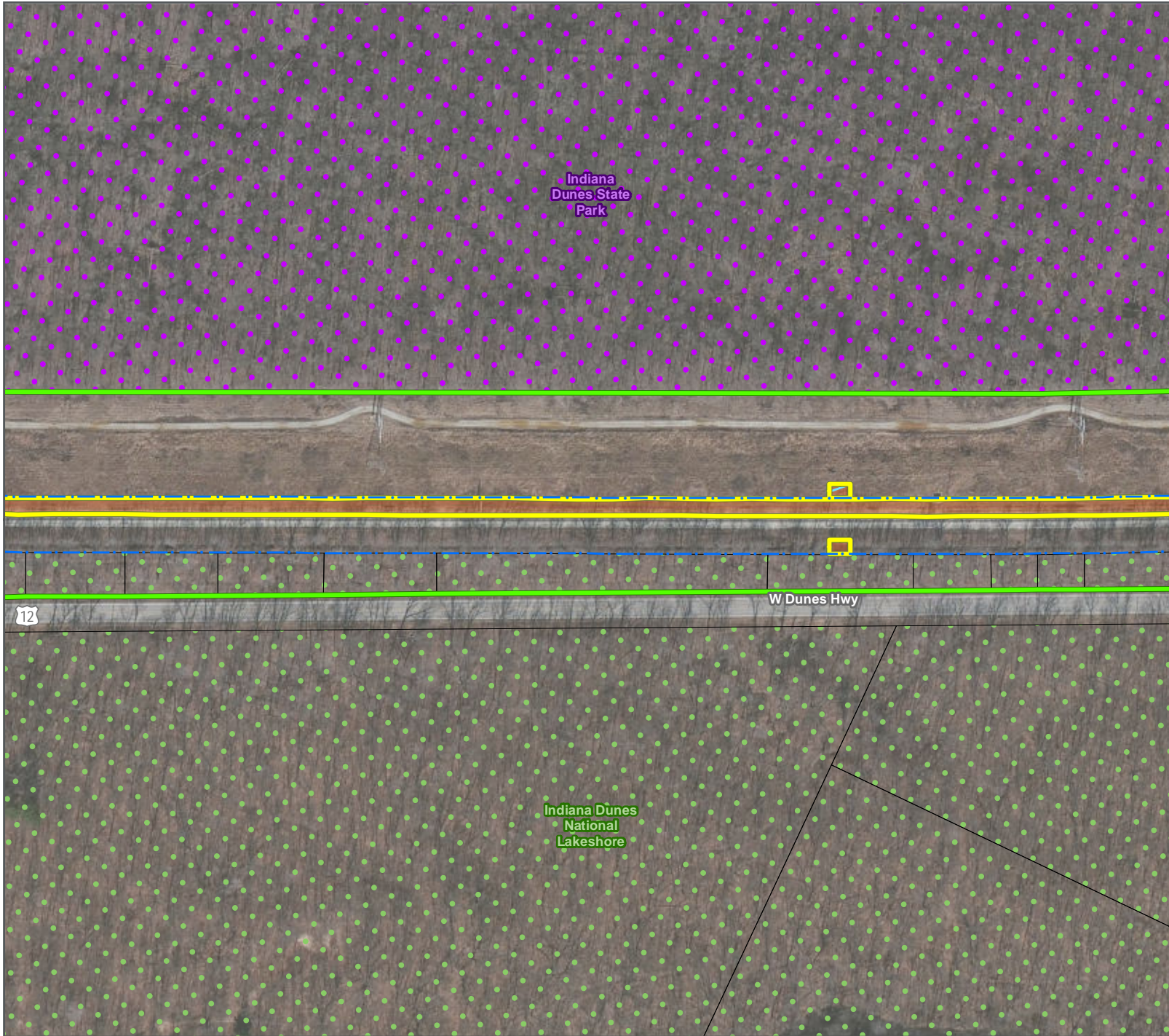


-  Proposed Construction Footprint - 3/23/2017
-  Anticipated Acquisition
-  Proposed Direct Effects APE - 4/12/2017
-  Proposed Indirect Effects APE - 4/12/2017
-  Current Railroad Right-of-Way
-  Milepost
-  NICTD Station
-  National Register of Historic Places
Historic Property
-  Indiana Historic Sites and Structures Inventory
Surveyed Historic Resource – Outstanding
-  Indiana Historic Sites and Structures Inventory
Surveyed Historic Resource – Noteworthy
-  Indiana Historic Sites and Structures Inventory
Surveyed Historic Resource – Contributing
-  Swedish Farmstead
-  Not Extant
-  National Register of Historic Places
Historic District
-  Indiana Dunes National Lakeshore
-  Indiana Dunes State Park
-  Parcel Boundary
-  Surveyed
-  Not Surveyed Due to Age

AREA OF POTENTIAL EFFECTS (APE)

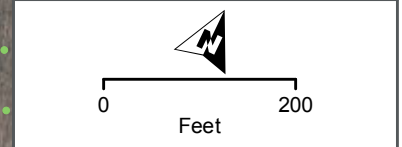


BACKGROUND SOURCE: ESRI, DIGITALGLOBE, GEOEYE, EARTHSTAR GEOGRAPHICS, CNES/AIRBUS DS, USDA, USGS, AEX, GETMAPPING, AEROGRIID, IGN, IGP, SWISSTOPO, AND THE GIS USER COMMUNITY



- Proposed Construction Footprint - 3/23/2017
- Anticipated Acquisition
- Proposed Direct Effects APE - 4/12/2017
- Proposed Indirect Effects APE - 4/12/2017
- Current Railroad Right-of-Way
- Milepost
- NICTD Station
- National Register of Historic Places
Historic Property
- Indiana Historic Sites and Structures Inventory
Surveyed Historic Resource – Outstanding
- Indiana Historic Sites and Structures Inventory
Surveyed Historic Resource – Noteworthy
- Indiana Historic Sites and Structures Inventory
Surveyed Historic Resource – Contributing
- Swedish Farmstead
- Not Extant
- National Register of Historic Places
Historic District
- Indiana Dunes National Lakeshore
- Indiana Dunes State Park
- Parcel Boundary
- Surveyed
- Not Surveyed Due to Age

AREA OF POTENTIAL EFFECTS (APE)



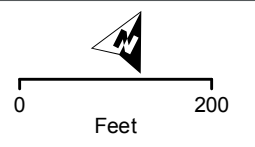
SHEET 62 OF 92

BACKGROUND SOURCE: ESRI, DIGITALGLOBE, GEOEYE, EARTHSTAR GEOGRAPHICS, CNES/AIRBUS DS, USDA, USGS, AEX, GETMAPPING, AEROGRIID, IGN, IGP, SWISSTOPO, AND THE GIS USER COMMUNITY

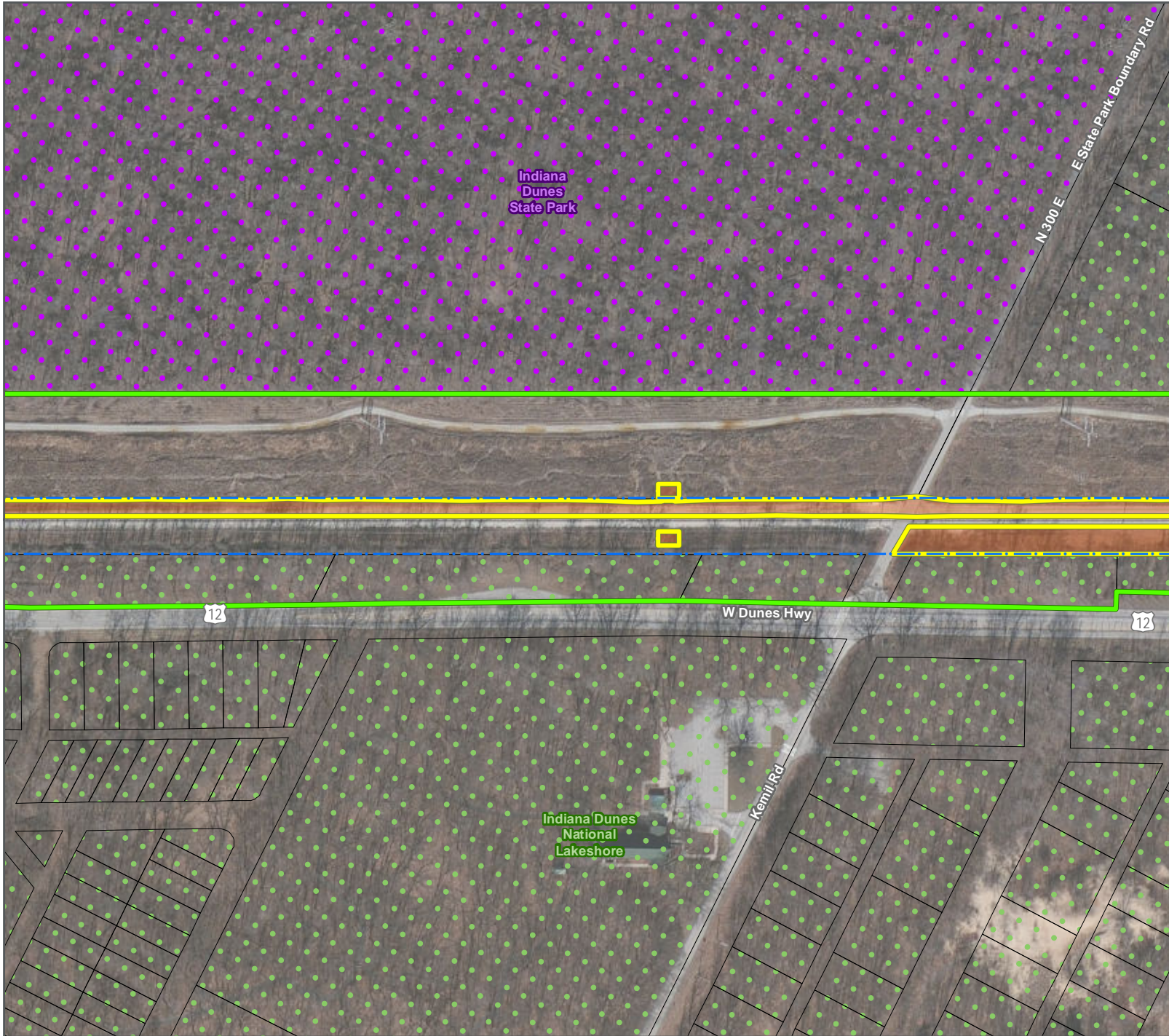


- Proposed Construction Footprint - 3/23/2017
- Anticipated Acquisition
- Proposed Direct Effects APE - 4/12/2017
- Proposed Indirect Effects APE - 4/12/2017
- Current Railroad Right-of-Way
- Milepost
- NICTD Station
- National Register of Historic Places Historic Property
- Indiana Historic Sites and Structures Inventory Surveyed Historic Resource – Outstanding
- Indiana Historic Sites and Structures Inventory Surveyed Historic Resource – Noteworthy
- Indiana Historic Sites and Structures Inventory Surveyed Historic Resource – Contributing
- Swedish Farmstead
- Not Extant
- National Register of Historic Places Historic District
- Indiana Dunes National Lakeshore
- Indiana Dunes State Park
- Parcel Boundary
- Surveyed
- Not Surveyed Due to Age

AREA OF POTENTIAL EFFECTS (APE)

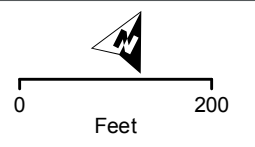


BACKGROUND SOURCE: ESRI, DIGITALGLOBE, GEOEYE, EARTHSTAR GEOGRAPHICS, CNES/AIRBUS DS, USDA, USGS, AEX, GETMAPPING, AEROGRIID, IGN, IGP, SWISSTOPO, AND THE GIS USER COMMUNITY

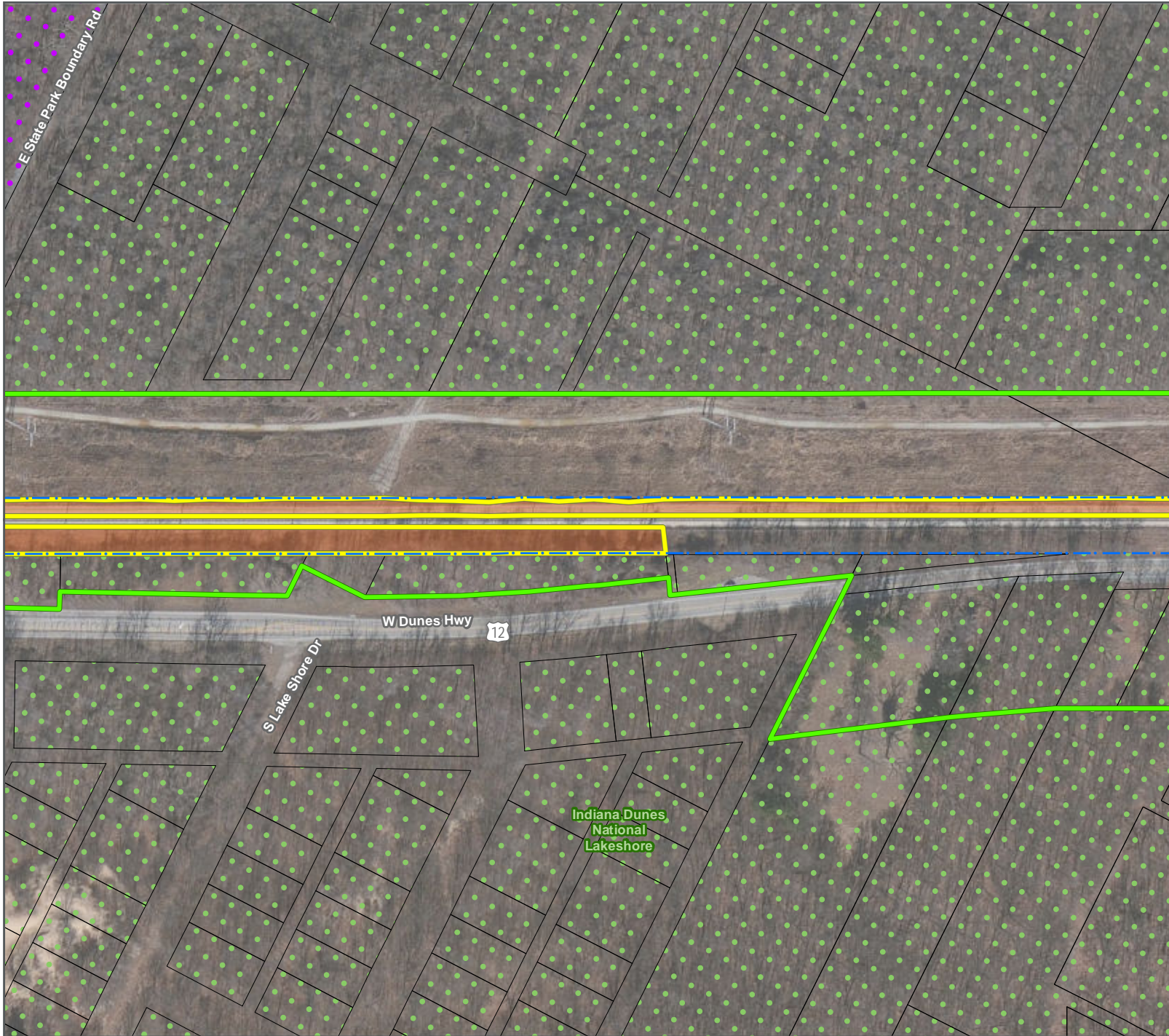


- Proposed Construction Footprint - 3/23/2017
- Anticipated Acquisition
- Proposed Direct Effects APE - 4/12/2017
- Proposed Indirect Effects APE - 4/12/2017
- Current Railroad Right-of-Way
- Milepost
- NICTD Station
- National Register of Historic Places
Historic Property
- Indiana Historic Sites and Structures Inventory
Surveyed Historic Resource – Outstanding
- Indiana Historic Sites and Structures Inventory
Surveyed Historic Resource – Noteworthy
- Indiana Historic Sites and Structures Inventory
Surveyed Historic Resource – Contributing
- Swedish Farmstead
- Not Extant
- National Register of Historic Places
Historic District
- Indiana Dunes National Lakeshore
- Indiana Dunes State Park
- Parcel Boundary
- Surveyed
- Not Surveyed Due to Age

AREA OF POTENTIAL EFFECTS (APE)

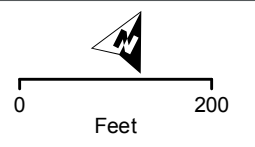


BACKGROUND SOURCE: ESRI, DIGITALGLOBE, GEOEYE, EARTHSTAR GEOGRAPHICS, CNES/AIRBUS DS, USDA, USGS, AEX, GETMAPPING, AEROGRIID, IGN, IGP, SWISSTOPO, AND THE GIS USER COMMUNITY

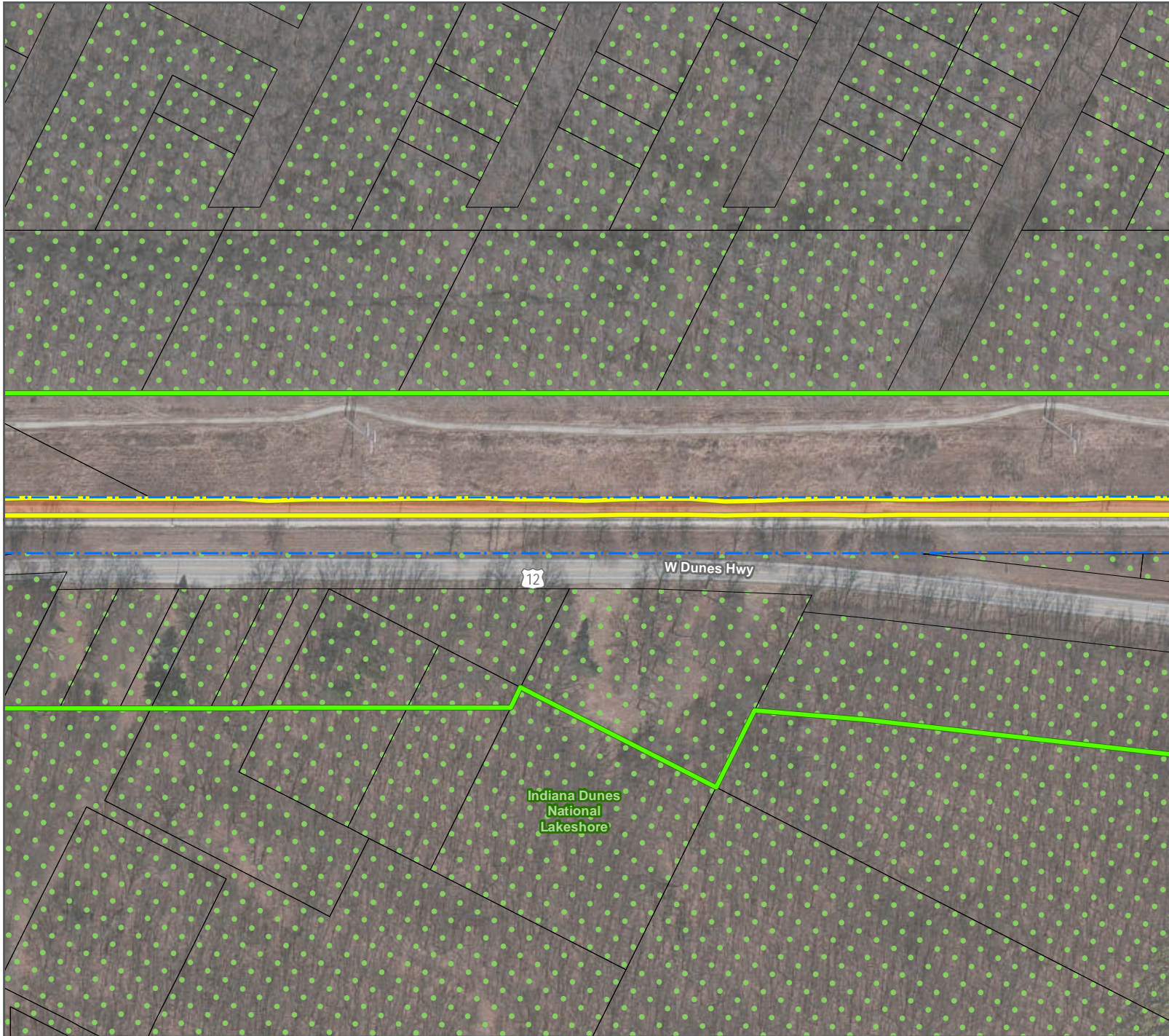


- Proposed Construction Footprint - 3/23/2017
- Anticipated Acquisition
- Proposed Direct Effects APE - 4/12/2017
- Proposed Indirect Effects APE - 4/12/2017
- Current Railroad Right-of-Way
- Milepost
- NICTD Station
- National Register of Historic Places
Historic Property
- Indiana Historic Sites and Structures Inventory
Surveyed Historic Resource – Outstanding
- Indiana Historic Sites and Structures Inventory
Surveyed Historic Resource – Noteworthy
- Indiana Historic Sites and Structures Inventory
Surveyed Historic Resource – Contributing
- Swedish Farmstead
- Not Extant
- National Register of Historic Places
Historic District
- Indiana Dunes National Lakeshore
- Indiana Dunes State Park
- Parcel Boundary
- Surveyed
- Not Surveyed Due to Age

AREA OF POTENTIAL EFFECTS (APE)

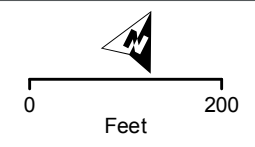


BACKGROUND SOURCE: ESRI, DIGITALGLOBE, GEOEYE, EARTHSTAR GEOGRAPHICS, CNES/AIRBUS DS, USDA, USGS, AEX, GETMAPPING, AEROGRIID, IGN, IGP, SWISSTOPO, AND THE GIS USER COMMUNITY



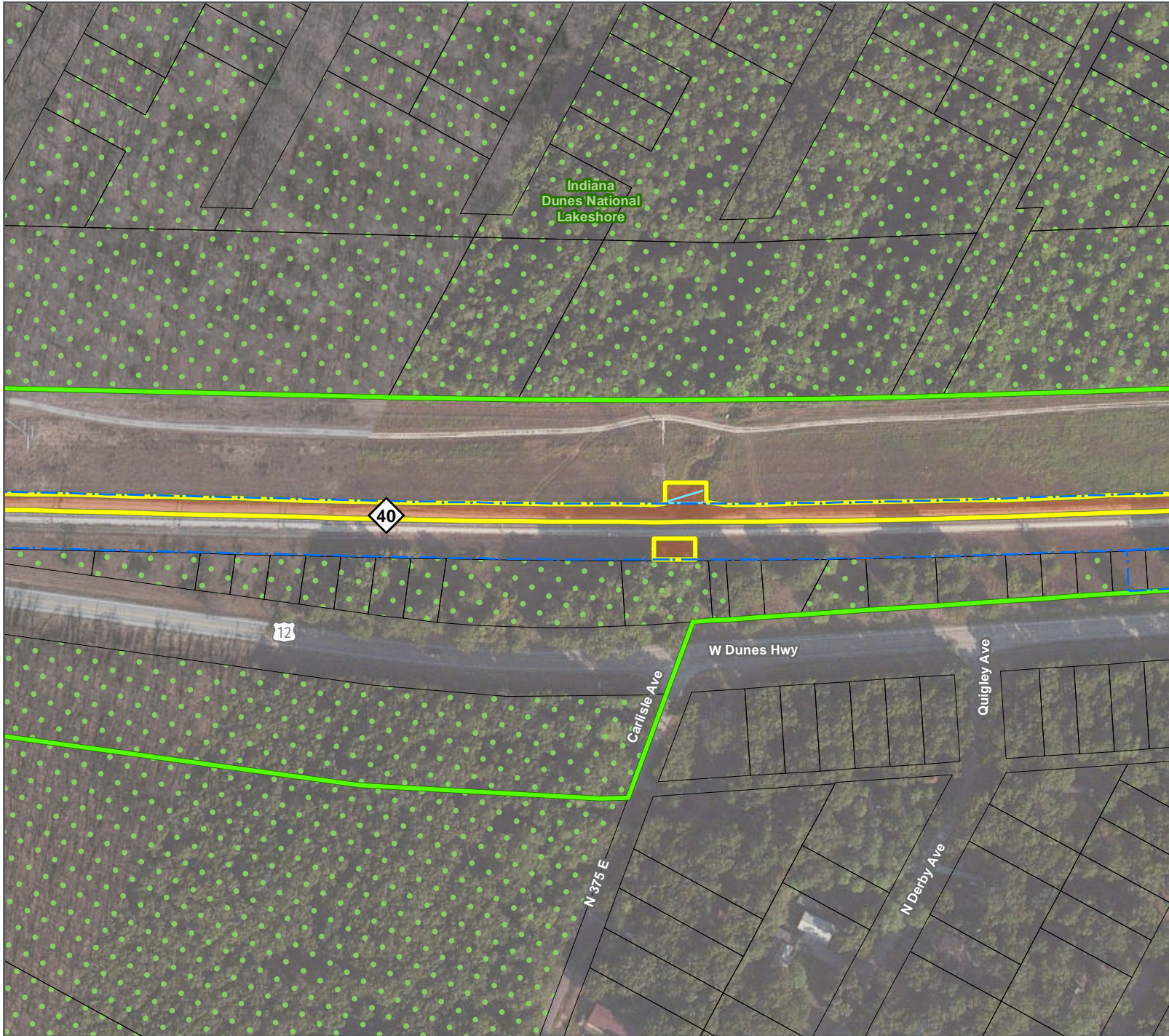
- Proposed Construction Footprint - 3/23/2017
- Anticipated Acquisition
- Proposed Direct Effects APE - 4/12/2017
- Proposed Indirect Effects APE - 4/12/2017
- Current Railroad Right-of-Way
- Milepost
- NICTD Station
- National Register of Historic Places Historic Property
- Indiana Historic Sites and Structures Inventory Surveyed Historic Resource – Outstanding
- Indiana Historic Sites and Structures Inventory Surveyed Historic Resource – Noteworthy
- Indiana Historic Sites and Structures Inventory Surveyed Historic Resource – Contributing
- Swedish Farmstead
- Not Extant
- National Register of Historic Places Historic District
- Indiana Dunes National Lakeshore
- Indiana Dunes State Park
- Parcel Boundary
- Surveyed
- Not Surveyed Due to Age


AREA OF POTENTIAL EFFECTS (APE)



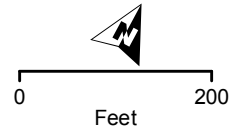
SHEET 66 OF 92

BACKGROUND SOURCE: ESRI, DIGITALGLOBE, GEOEYE, EARTHSTAR GEOGRAPHICS, CNES/AIRBUS DS, USDA, USGS, AEX, GETMAPPING, AEROGRIID, IGN, IGP, SWISSTOPO, AND THE GIS USER COMMUNITY

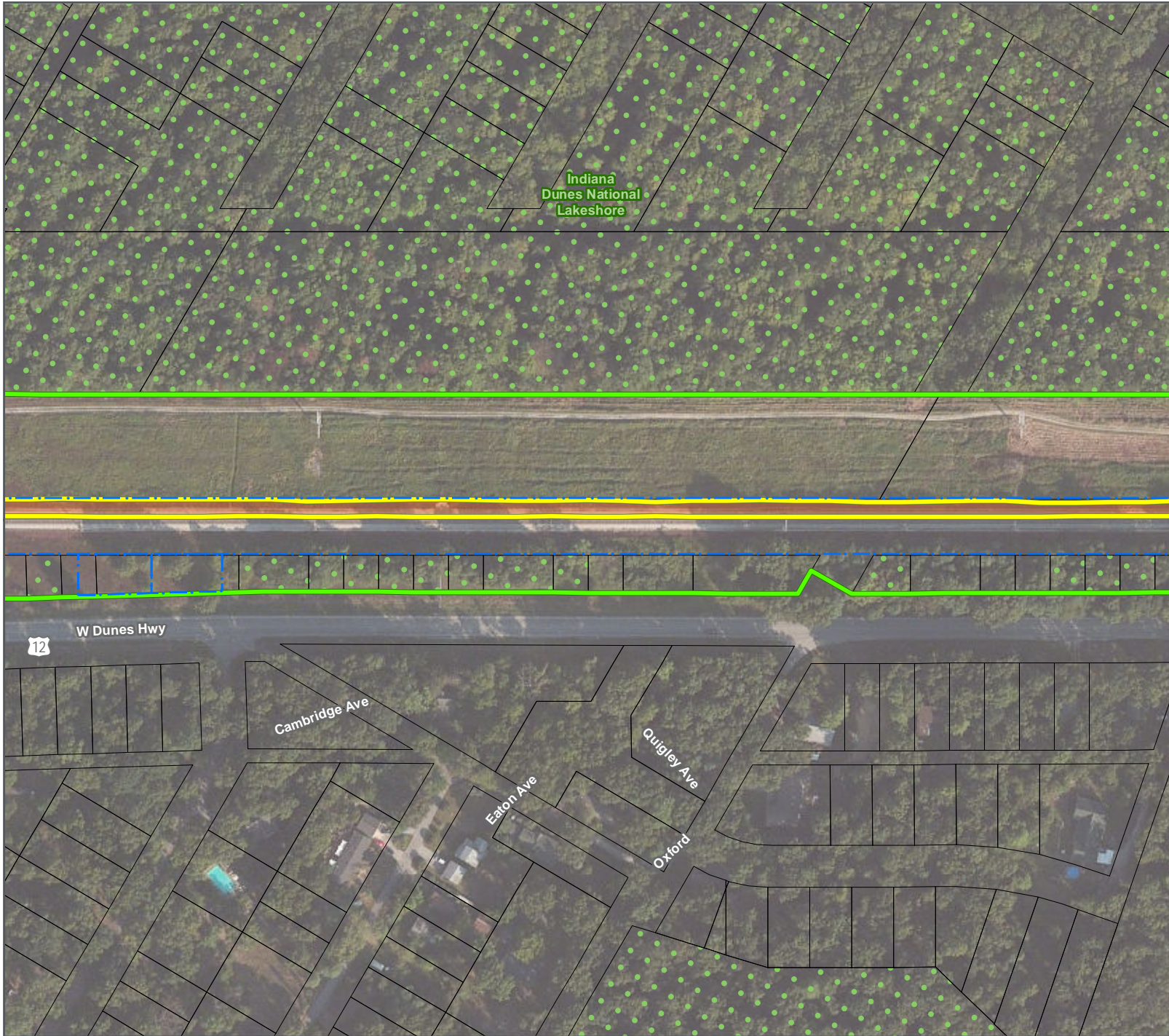


-  Proposed Construction Footprint - 3/23/2017
-  Anticipated Acquisition
-  Proposed Direct Effects APE - 4/12/2017
-  Proposed Indirect Effects APE - 4/12/2017
-  Current Railroad Right-of-Way
-  Milepost
-  NICTD Station
-  National Register of Historic Places
Historic Property
-  Indiana Historic Sites and Structures Inventory
Surveyed Historic Resource – Outstanding
-  Indiana Historic Sites and Structures Inventory
Surveyed Historic Resource – Noteworthy
-  Indiana Historic Sites and Structures Inventory
Surveyed Historic Resource – Contributing
-  Swedish Farmstead
-  Not Extant
-  National Register of Historic Places
Historic District
-  Indiana Dunes National Lakeshore
-  Indiana Dunes State Park
-  Parcel Boundary
-  Surveyed
-  Not Surveyed Due to Age

AREA OF POTENTIAL EFFECTS (APE)

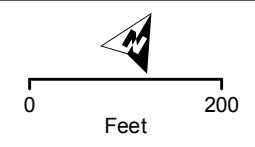


BACKGROUND SOURCE: ESRI, DIGITALGLOBE, GEOEYE, EARTHSTAR GEOGRAPHICS, CNES/AIRBUS DS, USDA, USGS, AEX, GETMAPPING, AEROGRIID, IGN, IGP, SWISSTOPO, AND THE GIS USER COMMUNITY

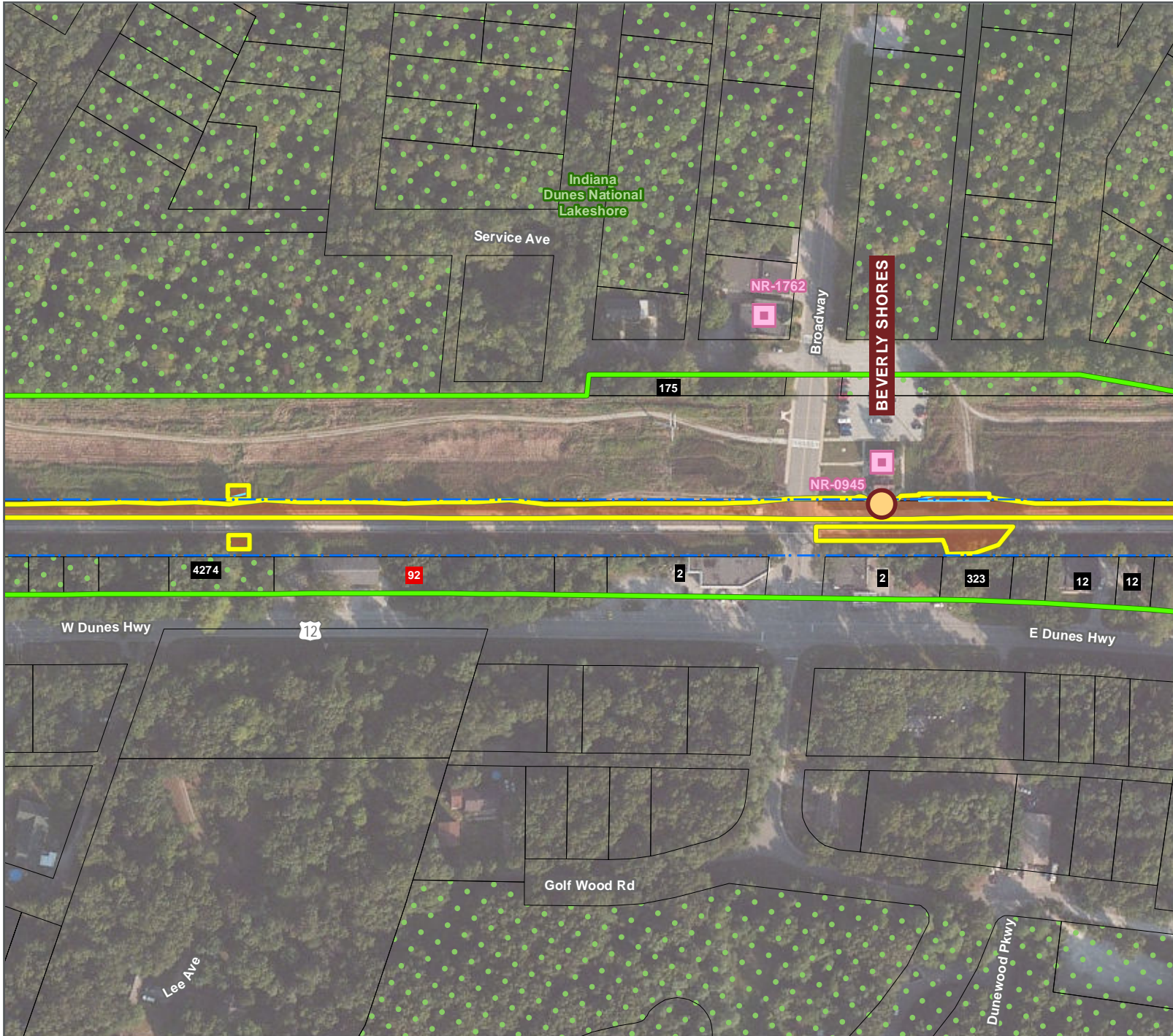


- Proposed Construction Footprint - 3/23/2017
- Anticipated Acquisition
- Proposed Direct Effects APE - 4/12/2017
- Proposed Indirect Effects APE - 4/12/2017
- Current Railroad Right-of-Way
- Milepost
- NICTD Station
- National Register of Historic Places Historic Property
- Indiana Historic Sites and Structures Inventory Surveyed Historic Resource – Outstanding
- Indiana Historic Sites and Structures Inventory Surveyed Historic Resource – Noteworthy
- Indiana Historic Sites and Structures Inventory Surveyed Historic Resource – Contributing
- Swedish Farmstead
- Not Extant
- National Register of Historic Places Historic District
- Indiana Dunes National Lakeshore
- Indiana Dunes State Park
- Parcel Boundary
- Surveyed
- Not Surveyed Due to Age

AREA OF POTENTIAL EFFECTS (APE)

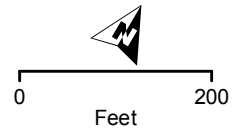


SHEET 68 OF 92



- Proposed Construction Footprint - 3/23/2017
- Anticipated Acquisition
- Proposed Direct Effects APE - 4/12/2017
- Proposed Indirect Effects APE - 4/12/2017
- Current Railroad Right-of-Way
- Milepost
- NICTD Station
- National Register of Historic Places Historic Property
- Indiana Historic Sites and Structures Inventory Surveyed Historic Resource – Outstanding
- Indiana Historic Sites and Structures Inventory Surveyed Historic Resource – Noteworthy
- Indiana Historic Sites and Structures Inventory Surveyed Historic Resource – Contributing
- Swedish Farmstead
- Not Extant
- National Register of Historic Places Historic District
- Indiana Dunes National Lakeshore
- Indiana Dunes State Park
- Parcel Boundary
- Surveyed
- Not Surveyed Due to Age

AREA OF POTENTIAL EFFECTS (APE)

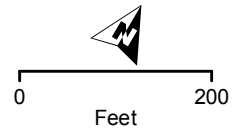


BACKGROUND SOURCE: ESRI, DIGITALGLOBE, GEOEYE, EARTHSTAR GEOGRAPHICS, CNES/AIRBUS DS, USDA, USGS, AEX, GETMAPPING, AEROGRIID, IGN, IGP, SWISSTOPO, AND THE GIS USER COMMUNITY






















-  Proposed Construction Footprint - 3/23/2017
-  Anticipated Acquisition
-  Proposed Direct Effects APE - 4/12/2017
-  Proposed Indirect Effects APE - 4/12/2017
-  Current Railroad Right-of-Way
-  Milepost
-  NICTD Station
-  National Register of Historic Places
Historic Property
-  Indiana Historic Sites and Structures Inventory
Surveyed Historic Resource – Outstanding
-  Indiana Historic Sites and Structures Inventory
Surveyed Historic Resource – Noteworthy
-  Indiana Historic Sites and Structures Inventory
Surveyed Historic Resource – Contributing
-  Swedish Farmstead
-  Not Extant
-  National Register of Historic Places
Historic District
-  Indiana Dunes National Lakeshore
-  Indiana Dunes State Park
-  Parcel Boundary
-  Surveyed
-  Not Surveyed Due to Age

AREA OF POTENTIAL EFFECTS (APE)

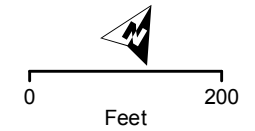


BACKGROUND SOURCE: ESRI, DIGITALGLOBE, GEOEYE, EARTHSTAR GEOGRAPHICS, CNES/AIRBUS DS, USDA, USGS, AEX, GETMAPPING, AEROGRIID, IGN, IGP, SWISSTOPO, AND THE GIS USER COMMUNITY

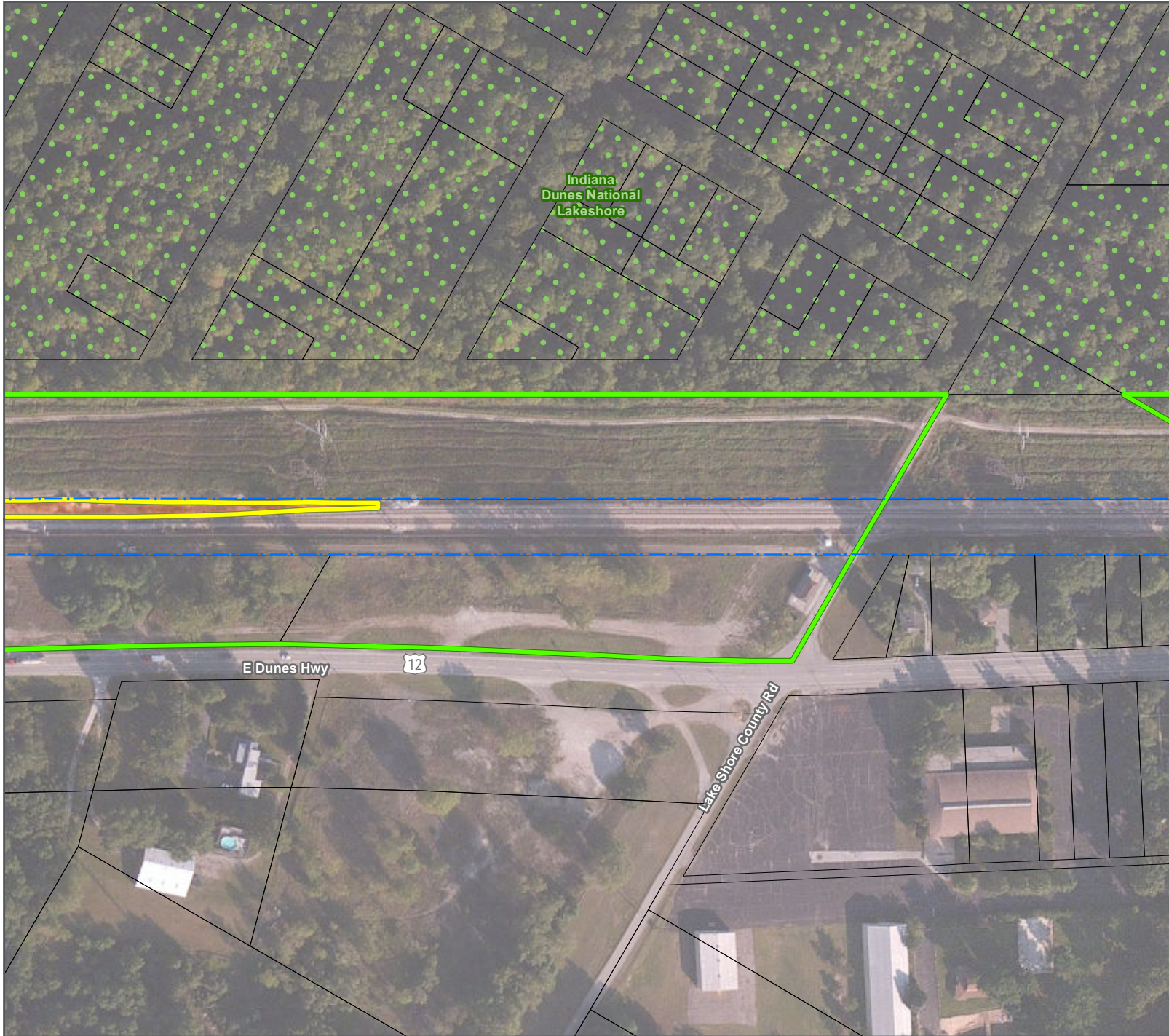


-  Proposed Construction Footprint - 3/23/2017
-  Anticipated Acquisition
-  Proposed Direct Effects APE - 4/12/2017
-  Proposed Indirect Effects APE - 4/12/2017
-  Current Railroad Right-of-Way
-  Milepost
-  NICTD Station
-  National Register of Historic Places
Historic Property
-  Indiana Historic Sites and Structures Inventory
Surveyed Historic Resource – Outstanding
-  Indiana Historic Sites and Structures Inventory
Surveyed Historic Resource – Noteworthy
-  Indiana Historic Sites and Structures Inventory
Surveyed Historic Resource – Contributing
-  Swedish Farmstead
-  Not Extant
-  National Register of Historic Places
Historic District
-  Indiana Dunes National Lakeshore
-  Indiana Dunes State Park
-  Parcel Boundary
-  Surveyed
-  Not Surveyed Due to Age

AREA OF POTENTIAL EFFECTS (APE)

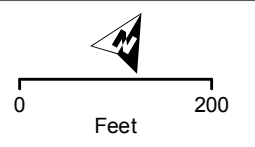


BACKGROUND SOURCE: ESRI, DIGITALGLOBE, GEOEYE, EARTHSTAR GEOGRAPHICS, CNES/AIRBUS DS, USDA, USGS, AEX, GETMAPPING, AEROGRIID, IGN, IGP, SWISSTOPO, AND THE GIS USER COMMUNITY







- Proposed Construction Footprint - 3/23/2017
- Anticipated Acquisition
- Proposed Direct Effects APE - 4/12/2017
- Proposed Indirect Effects APE - 4/12/2017
- Current Railroad Right-of-Way
- Milepost
- NICTD Station
- National Register of Historic Places Historic Property
- Indiana Historic Sites and Structures Inventory Surveyed Historic Resource – Outstanding
- Indiana Historic Sites and Structures Inventory Surveyed Historic Resource – Noteworthy
- Indiana Historic Sites and Structures Inventory Surveyed Historic Resource – Contributing
- Swedish Farmstead
- Not Extant
- National Register of Historic Places Historic District
- Indiana Dunes National Lakeshore
- Indiana Dunes State Park
- Parcel Boundary
- Surveyed
- Not Surveyed Due to Age

AREA OF POTENTIAL EFFECTS (APE)

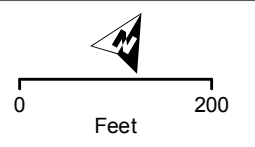


BACKGROUND SOURCE: ESRI, DIGITALGLOBE, GEOEYE, EARTHSTAR GEOGRAPHICS, CNES/AIRBUS DS, USDA, USGS, AEX, GETMAPPING, AEROGRIID, IGN, IGP, SWISSTOPO, AND THE GIS USER COMMUNITY



-  Proposed Construction Footprint - 3/23/2017
-  Anticipated Acquisition
-  Proposed Direct Effects APE - 4/12/2017
-  Proposed Indirect Effects APE - 4/12/2017
-  Current Railroad Right-of-Way
-  Milepost
-  NICTD Station
-  National Register of Historic Places
Historic Property
-  Indiana Historic Sites and Structures Inventory
Surveyed Historic Resource – Outstanding
-  Indiana Historic Sites and Structures Inventory
Surveyed Historic Resource – Noteworthy
-  Indiana Historic Sites and Structures Inventory
Surveyed Historic Resource – Contributing
-  Swedish Farmstead
-  Not Extant
-  National Register of Historic Places
Historic District
-  Indiana Dunes National Lakeshore
-  Indiana Dunes State Park
-  Parcel Boundary
-  Surveyed
-  Not Surveyed Due to Age

AREA OF POTENTIAL EFFECTS (APE)

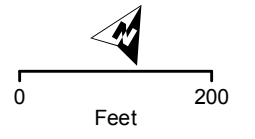


BACKGROUND SOURCE: ESRI, DIGITALGLOBE, GEOEYE, EARTHSTAR GEOGRAPHICS, CNES/AIRBUS DS, USDA, USGS, AEX, GETMAPPING, AEROGRIID, IGN, IGP, SWISSTOPO, AND THE GIS USER COMMUNITY



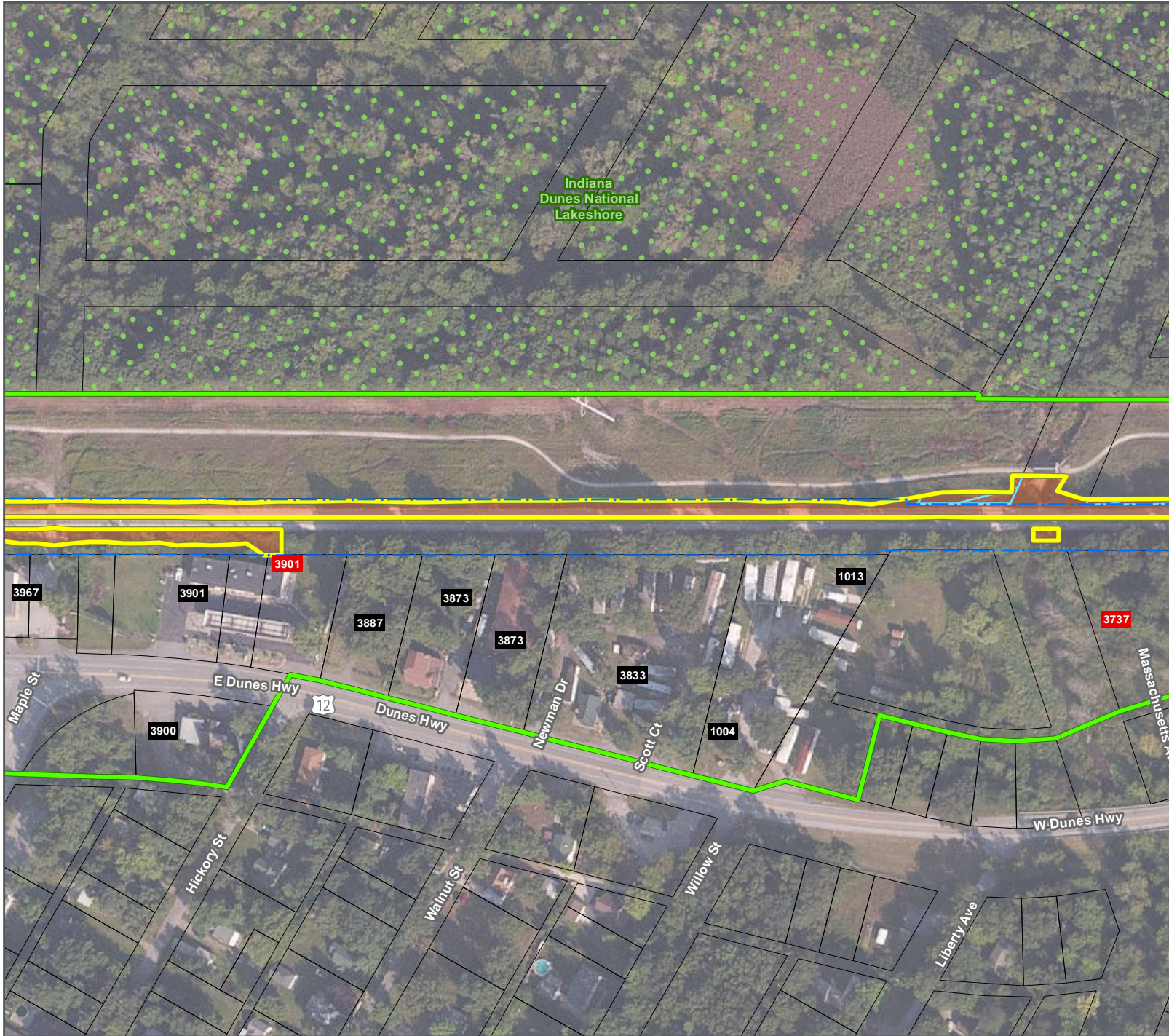
- Proposed Construction Footprint - 3/23/2017
- Anticipated Acquisition
- Proposed Direct Effects APE - 4/12/2017
- Proposed Indirect Effects APE - 4/12/2017
- Current Railroad Right-of-Way
- Milepost
- NICTD Station
- National Register of Historic Places Historic Property
- Indiana Historic Sites and Structures Inventory Surveyed Historic Resource – Outstanding
- Indiana Historic Sites and Structures Inventory Surveyed Historic Resource – Noteworthy
- Indiana Historic Sites and Structures Inventory Surveyed Historic Resource – Contributing
- Swedish Farmstead
- Not Extant
- National Register of Historic Places Historic District
- Indiana Dunes National Lakeshore
- Indiana Dunes State Park
- Parcel Boundary
- Surveyed
- Not Surveyed Due to Age

AREA OF POTENTIAL EFFECTS (APE)



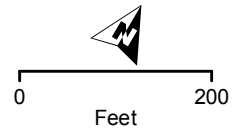
SHEET 74 OF 92

BACKGROUND SOURCE: ESRI, DIGITALGLOBE, GEOEYE, EARTHSTAR GEOGRAPHICS, CNES/AIRBUS DS, USDA, USGS, AEX, GETMAPPING, AEROGRIID, IGN, IGP, SWISSTOPO, AND THE GIS USER COMMUNITY

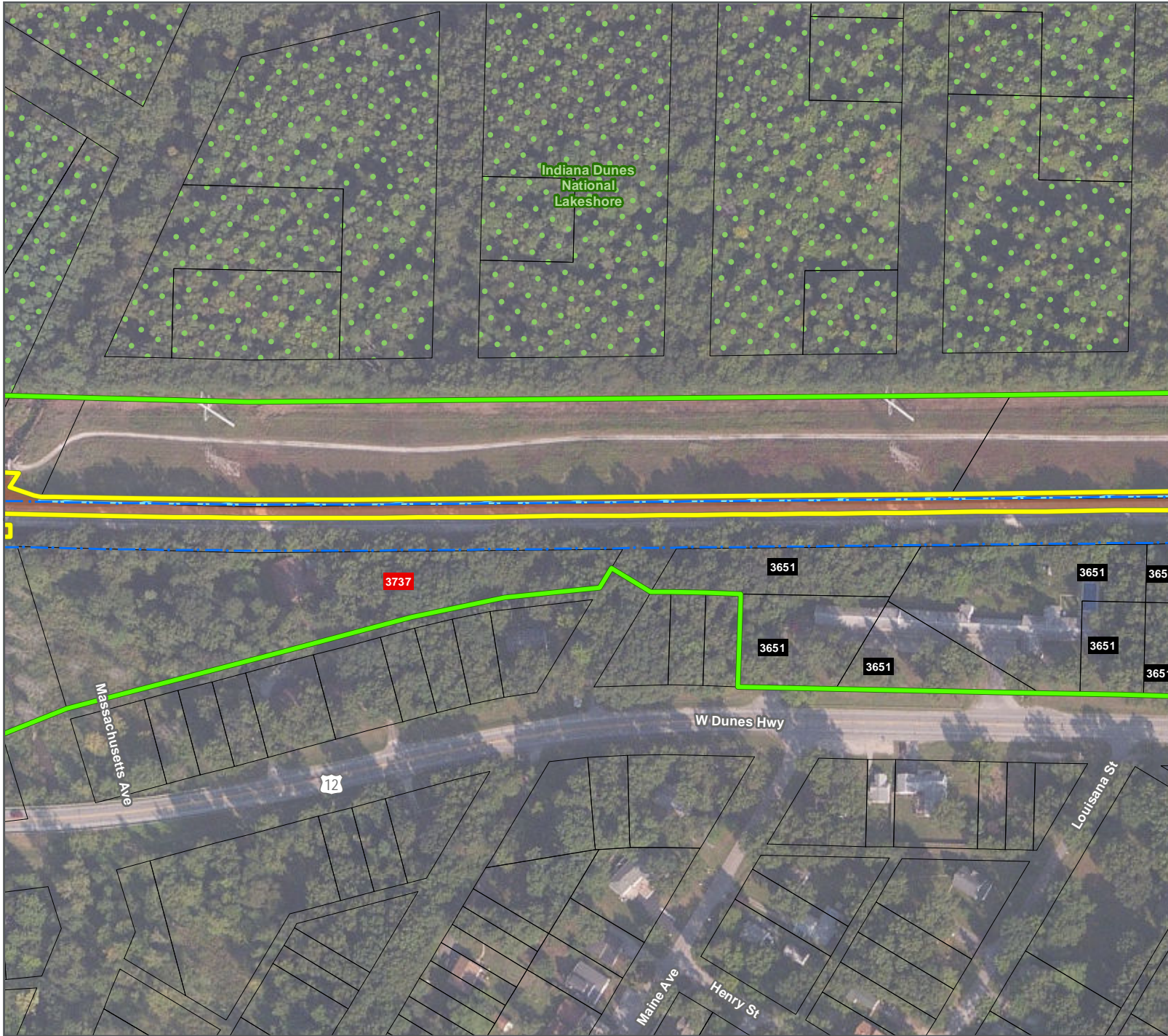


- Proposed Construction Footprint - 3/23/2017
- Anticipated Acquisition
- Proposed Direct Effects APE - 4/12/2017
- Proposed Indirect Effects APE - 4/12/2017
- Current Railroad Right-of-Way
- Milepost
- NICTD Station
- National Register of Historic Places
Historic Property
- Indiana Historic Sites and Structures Inventory
Surveyed Historic Resource – Outstanding
- Indiana Historic Sites and Structures Inventory
Surveyed Historic Resource – Noteworthy
- Indiana Historic Sites and Structures Inventory
Surveyed Historic Resource – Contributing
- Swedish Farmstead
- Not Extant
- National Register of Historic Places
Historic District
- Indiana Dunes National Lakeshore
- Indiana Dunes State Park
- Parcel Boundary
- # Surveyed
- # Not Surveyed Due to Age

AREA OF POTENTIAL EFFECTS (APE)

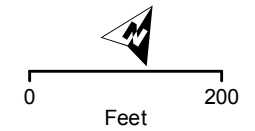


BACKGROUND SOURCE: ESRI, DIGITALGLOBE, GEOEYE, EARTHSTAR GEOGRAPHICS, CNES/AIRBUS DS, USDA, USGS, AEX, GETMAPPING, AEROGRIID, IGN, IGP, SWISSTOPO, AND THE GIS USER COMMUNITY



- Proposed Construction Footprint - 3/23/2017
- Anticipated Acquisition
- Proposed Direct Effects APE - 4/12/2017
- Proposed Indirect Effects APE - 4/12/2017
- Current Railroad Right-of-Way
- Milepost
- NICTD Station
- National Register of Historic Places Historic Property
- Indiana Historic Sites and Structures Inventory Surveyed Historic Resource – Outstanding
- Indiana Historic Sites and Structures Inventory Surveyed Historic Resource – Noteworthy
- Indiana Historic Sites and Structures Inventory Surveyed Historic Resource – Contributing
- Swedish Farmstead
- Not Extant
- National Register of Historic Places Historic District
- Indiana Dunes National Lakeshore
- Indiana Dunes State Park
- Parcel Boundary
- Surveyed
- Not Surveyed Due to Age

AREA OF POTENTIAL EFFECTS (APE)



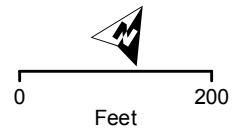
SHEET 76 OF 92

BACKGROUND SOURCE: ESRI, DIGITALGLOBE, GEOEYE, EARTHSTAR GEOGRAPHICS, CNES/AIRBUS DS, USDA, USGS, AEX, GETMAPPING, AEROGRIID, IGN, IGP, SWISSTOPO, AND THE GIS USER COMMUNITY



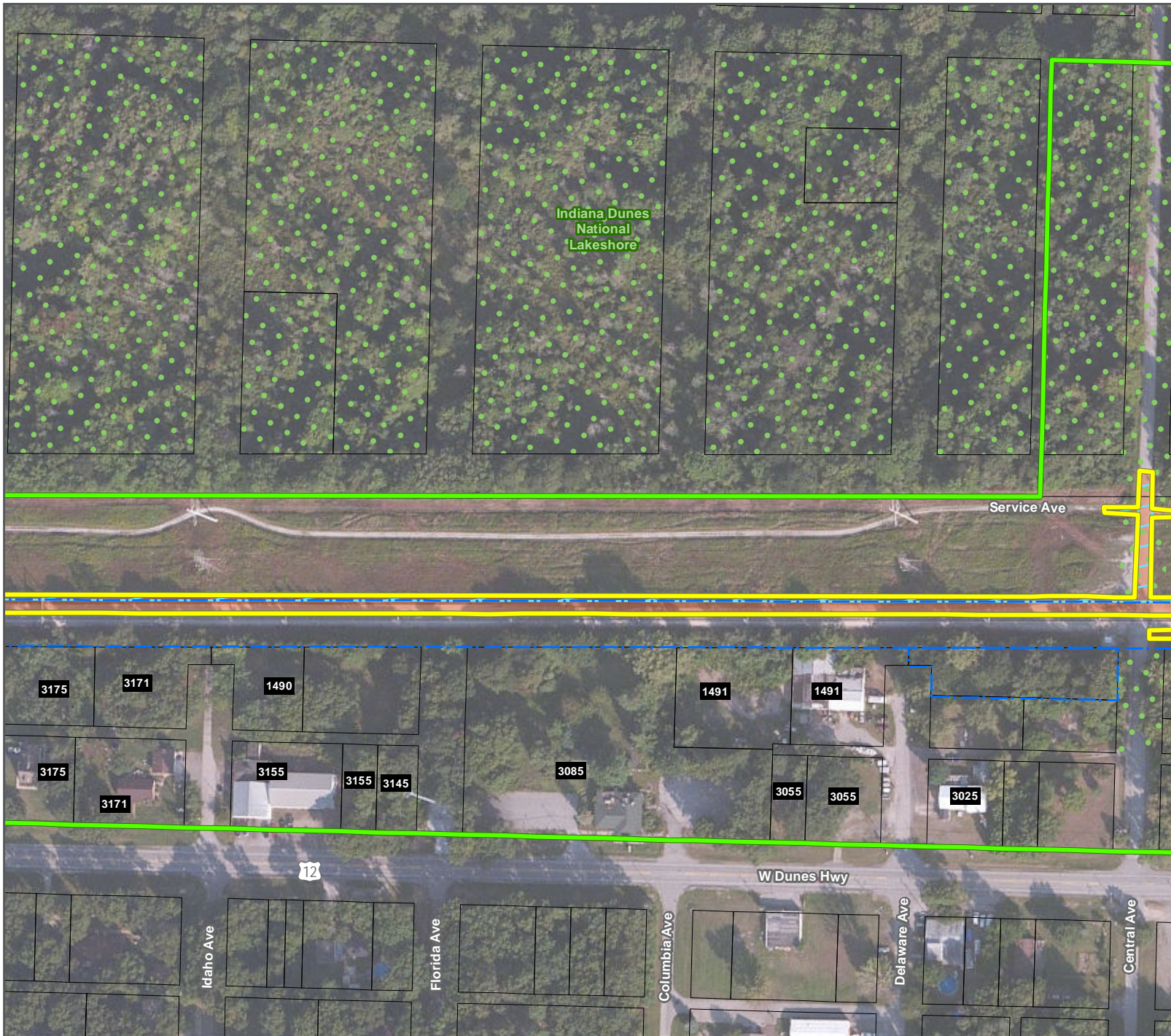
- Proposed Construction Footprint - 3/23/2017
- Anticipated Acquisition
- Proposed Direct Effects APE - 4/12/2017
- Proposed Indirect Effects APE - 4/12/2017
- Current Railroad Right-of-Way
- Milepost
- NICTD Station
- National Register of Historic Places Historic Property
- Indiana Historic Sites and Structures Inventory Surveyed Historic Resource – Outstanding
- Indiana Historic Sites and Structures Inventory Surveyed Historic Resource – Noteworthy
- Indiana Historic Sites and Structures Inventory Surveyed Historic Resource – Contributing
- Swedish Farmstead
- Not Extant
- National Register of Historic Places Historic District
- Indiana Dunes National Lakeshore
- Indiana Dunes State Park
- Parcel Boundary
- Surveyed
- Not Surveyed Due to Age

AREA OF POTENTIAL EFFECTS (APE)



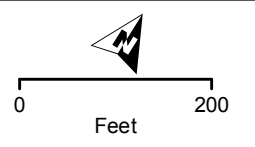
SHEET 77 OF 92

BACKGROUND SOURCE: ESRI, DIGITALGLOBE, GEOEYE, EARTHSTAR GEOGRAPHICS, CNES/AIRBUS DS, USDA, USGS, AEX, GETMAPPING, AEROGRIID, IGN, IGP, SWISSTOPO, AND THE GIS USER COMMUNITY



- Proposed Construction Footprint - 3/23/2017
- Anticipated Acquisition
- Proposed Direct Effects APE - 4/12/2017
- Proposed Indirect Effects APE - 4/12/2017
- Current Railroad Right-of-Way
- Milepost
- NICTD Station
- National Register of Historic Places Historic Property
- Indiana Historic Sites and Structures Inventory Surveyed Historic Resource – Outstanding
- Indiana Historic Sites and Structures Inventory Surveyed Historic Resource – Noteworthy
- Indiana Historic Sites and Structures Inventory Surveyed Historic Resource – Contributing
- Swedish Farmstead
- Not Extant
- National Register of Historic Places Historic District
- Indiana Dunes National Lakeshore
- Indiana Dunes State Park
- Parcel Boundary
- Surveyed
- Not Surveyed Due to Age

AREA OF POTENTIAL EFFECTS (APE)

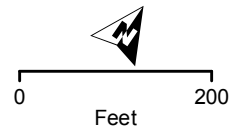


BACKGROUND SOURCE: ESRI, DIGITALGLOBE, GEOEYE, EARTHSTAR GEOGRAPHICS, CNES/AIRBUS DS, USDA, USGS, AEX, GETMAPPING, AEROGRIID, IGN, IGP, SWISSTOPO, AND THE GIS USER COMMUNITY

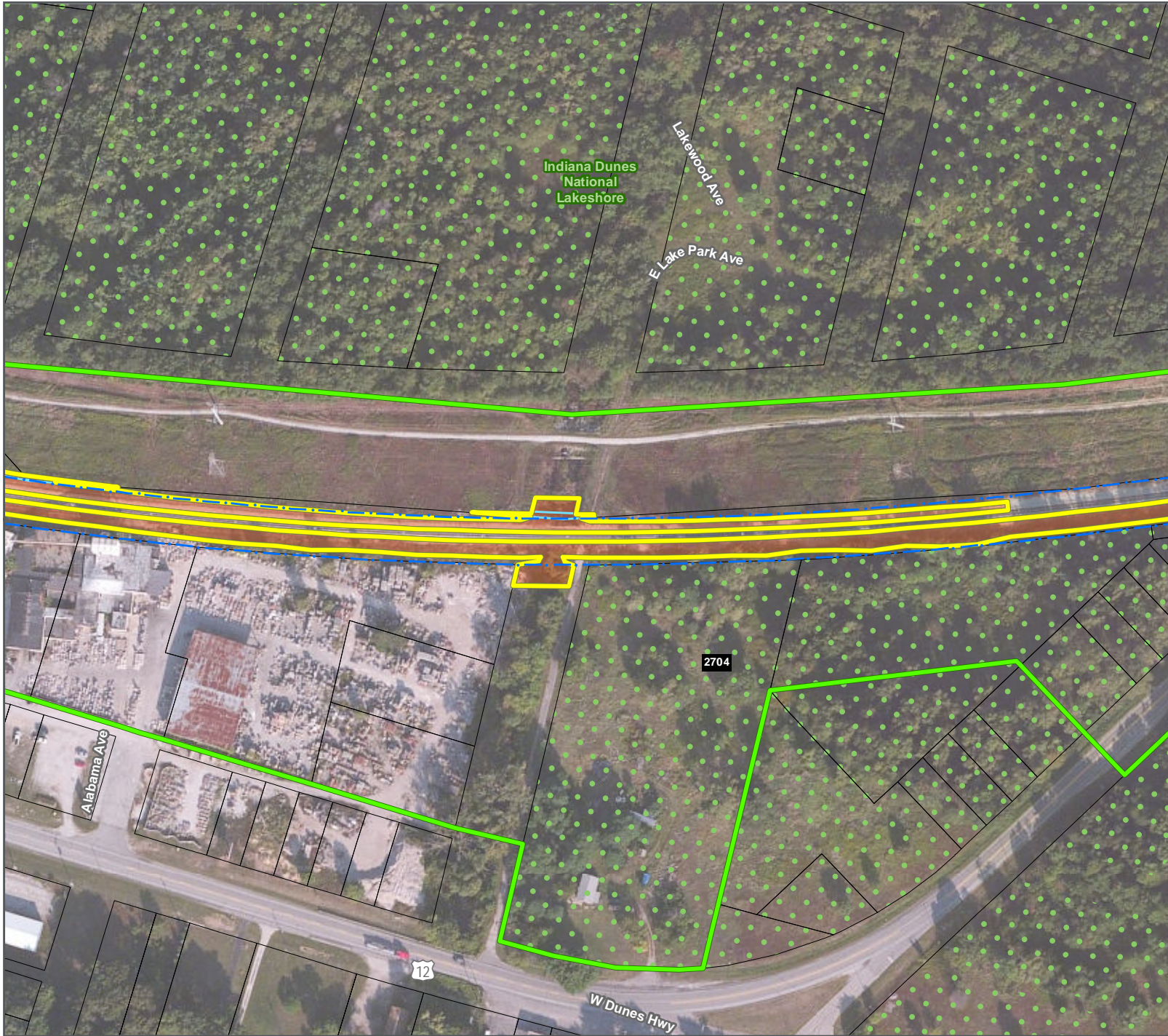





















- Proposed Construction Footprint - 3/23/2017
- Anticipated Acquisition
- Proposed Direct Effects APE - 4/12/2017
- Proposed Indirect Effects APE - 4/12/2017
- Current Railroad Right-of-Way
- Milepost
- NICTD Station
- National Register of Historic Places Historic Property
- Indiana Historic Sites and Structures Inventory Surveyed Historic Resource – Outstanding
- Indiana Historic Sites and Structures Inventory Surveyed Historic Resource – Noteworthy
- Indiana Historic Sites and Structures Inventory Surveyed Historic Resource – Contributing
- Swedish Farmstead
- Not Extant
- National Register of Historic Places Historic District
- Indiana Dunes National Lakeshore
- Indiana Dunes State Park
- Parcel Boundary
- Surveyed
- Not Surveyed Due to Age

AREA OF POTENTIAL EFFECTS (APE)

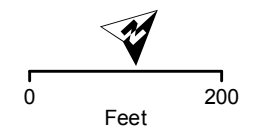


BACKGROUND SOURCE: ESRI, DIGITALGLOBE, GEOEYE, EARTHSTAR GEOGRAPHICS, CNES/AIRBUS DS, USDA, USGS, AEX, GETMAPPING, AEROGRIID, IGN, IGP, SWISSTOPO, AND THE GIS USER COMMUNITY



-  Proposed Construction Footprint - 3/23/2017
-  Anticipated Acquisition
-  Proposed Direct Effects APE - 4/12/2017
-  Proposed Indirect Effects APE - 4/12/2017
-  Current Railroad Right-of-Way
-  Milepost
-  NICTD Station
-  National Register of Historic Places
Historic Property
-  Indiana Historic Sites and Structures Inventory
Surveyed Historic Resource – Outstanding
-  Indiana Historic Sites and Structures Inventory
Surveyed Historic Resource – Noteworthy
-  Indiana Historic Sites and Structures Inventory
Surveyed Historic Resource – Contributing
-  Swedish Farmstead
-  Not Extant
-  National Register of Historic Places
Historic District
-  Indiana Dunes National Lakeshore
-  Indiana Dunes State Park
-  Parcel Boundary
-  Surveyed
-  Not Surveyed Due to Age

AREA OF POTENTIAL EFFECTS (APE)

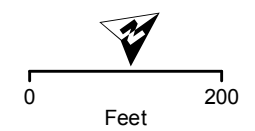


BACKGROUND SOURCE: ESRI, DIGITALGLOBE, GEOEYE, EARTHSTAR GEOGRAPHICS, CNES/AIRBUS DS, USDA, USGS, AEX, GETMAPPING, AEROGRIID, IGN, IGP, SWISSTOPO, AND THE GIS USER COMMUNITY



- Proposed Construction Footprint - 3/23/2017
- Anticipated Acquisition
- Proposed Direct Effects APE - 4/12/2017
- Proposed Indirect Effects APE - 4/12/2017
- Current Railroad Right-of-Way
- Milepost
- NICTD Station
- National Register of Historic Places
Historic Property
- Indiana Historic Sites and Structures Inventory
Surveyed Historic Resource – Outstanding
- Indiana Historic Sites and Structures Inventory
Surveyed Historic Resource – Noteworthy
- Indiana Historic Sites and Structures Inventory
Surveyed Historic Resource – Contributing
- Swedish Farmstead
- Not Extant
- National Register of Historic Places
Historic District
- Indiana Dunes National Lakeshore
- Indiana Dunes State Park
- Parcel Boundary
- Surveyed
- Not Surveyed Due to Age

AREA OF POTENTIAL EFFECTS (APE)



SHEET 81 OF 92

BACKGROUND SOURCE: ESRI, DIGITALGLOBE, GEOEYE, EARTHSTAR GEOGRAPHICS, CNES/AIRBUS DS, USDA, USGS, AEX, GETMAPPING, AEROGRIID, IGN, IGP, SWISSTOPO, AND THE GIS USER COMMUNITY